

UNITED STATES
DEPARTMENT OF THE INTERIOR
GEOLOGICAL SURVEY

APT 30-043-20215

5. LEASE DESIGNATION AND SERIAL NO.
NM-0556258

6. IF INDIAN, ALLOTTEE OR TRIBE NAME

7. UNIT AGREEMENT NAME

8. FARM OR LEASE NAME
Gulf Federal

9. WELL NO.
3

10. FIELD AND POOL, OR WILDCAT
Rusty Monette *Chico*

11. SEC., T., R., M., OR BLM. AND SURVEY OR AREA
Sec. 13, T22N, R7W

12. COUNTY OR PARISH 13. STATE
Sandoval N.M.

APPLICATION FOR PERMIT TO DRILL, DEEPEN, OR PLUG BACK

1a. TYPE OF WORK
DRILL DEEPEN PLUG BACK

b. TYPE OF WELL
OIL WELL GAS WELL OTHER
SINGLE ZONE MULTIPLE ZONE

2. NAME OF OPERATOR
Chace Oil Company, Inc.

3. ADDRESS OF OPERATOR

313 Washington, S.E., Albuquerque, N.M. 87108

4. LOCATION OF WELL (Report location clearly and in accordance with any State requirements.)
At surface Unit "G" 1650' NL & 1955' EL

At proposed prod. zone

14. DISTANCE IN MILES AND DIRECTION FROM NEAREST TOWN OR POST OFFICE*
8 Miles S.E. of Lybrook, N.M.

16. NO. OF ACRES IN LEASE
990'

18. DISTANCE FROM PROPOSED LOCATION* TO NEAREST WELL, DRILLING COMPLETED, OR APPLIED FOR, ON THIS LEASE, FT.
1800'


21. ELEVATIONS (Show whether DF, RT, GR, etc.)
7020' GR

23. PROPOSED CASING AND CEMENTING PROGRAM

SIZE OF HOLE	SIZE OF CASING	WEIGHT PER FOOT	SETTING DEPTH	QUANTITY OF CEMENT
12 1/2"	8-5/8"	22#	100'	80 sxs

Set 8-5/8" surface pipe to 100' and circulate cement - Drill to 2000' with low water loss mud - Log with Induction and Density logs - Set pipe (4 1/2" csg.) to 2000' - Cement to surface with 400' sxs lite and 50-50 poemix. Perforate pay zone (La Ventana) and Frac.

SEE ATTACHED BLM TYPE



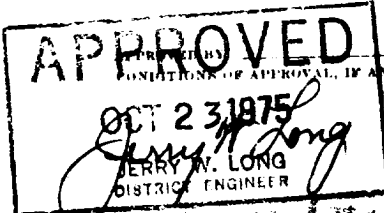
Not dedicated

IN ABOVE SPACE DESCRIBE PROPOSED PROGRAM: If proposal is to deepen or plug back, give data on present productive zone and proposed new productive zone. If proposal is to drill or deepen directionally, give pertinent data on subsurface locations and measured and true vertical depths. Give blowout preventer program if any.

SIGNED *Raymond McCarry* TITLE President DATE 9-28-75

(This space for Federal or State office use)

PERMIT NO. _____ APPROVAL DATE _____



Ok
Hold C-124
Open for NSC
See Instructions On Reverse Side

BLM APPROVAL 10/21/75

SUBJECT TO BLM APPROVAL

NEW MEXICO OIL CONSERVATION COMMISSION
WELL LOCATION AND ACREAGE DEDICATION PLAT

Form O-132
Revised 10-17-74
Effective 10-1-74

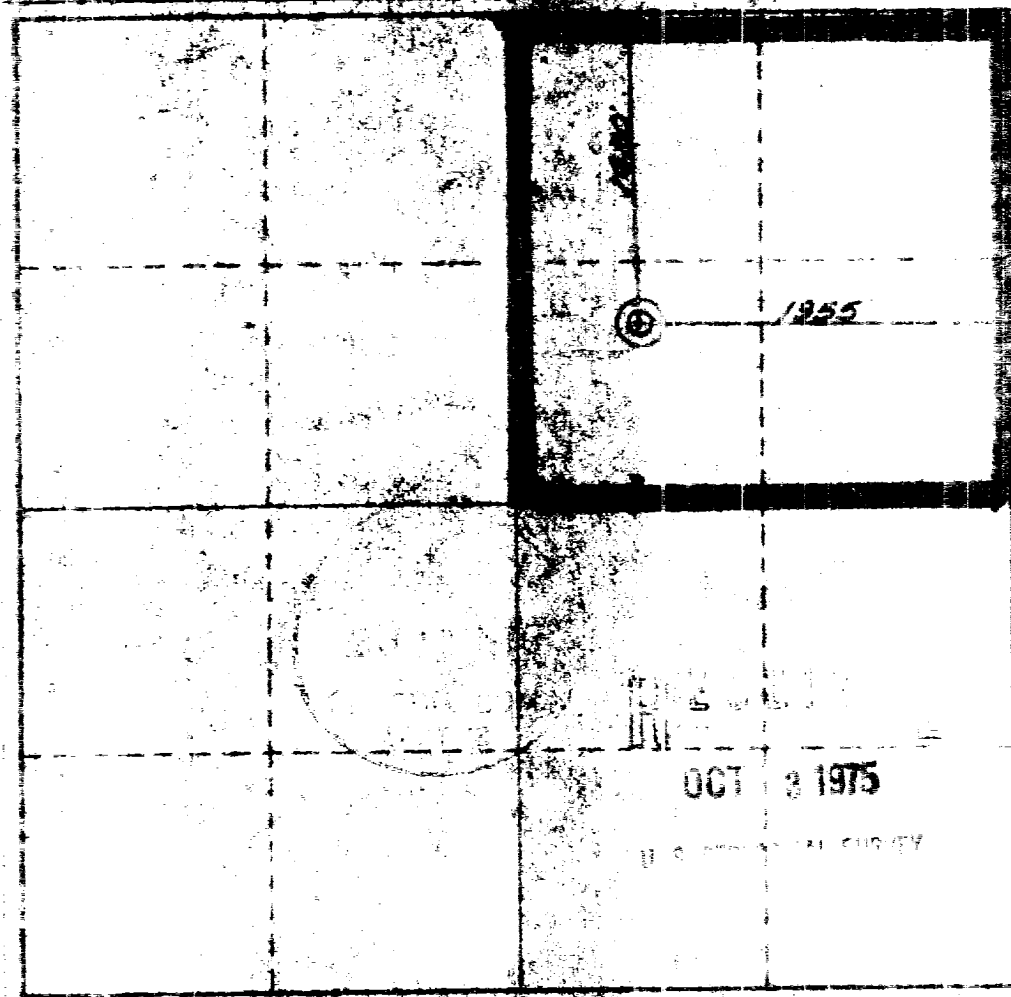
All measurements to give the better knowledge of the parties

LEASE OIL COMPANY		GOLD FEDERAL		Well No.
Section	13	Range	22 NORTH	County
			WEST	HANDWAL
Actual Well Location of Well				
1650	feet from the	NORTH	End of	3975
feet from the				EAST
7020	Producing Formation	LA Ventana		Acres
		Ranch, Mexico		16.9

1. Outline the acreage dedicated to the well by colored pencil or black ink marks on the plat below.
2. If more than one lease is dedicated to the well, outline each and identify the ownership thereof (both as to working interest and royalty).
3. If more than one lease of different ownership is dedicated to the well, have the interests of all owners been consolidated by communitization, unitization, or pooling, etc?
 Yes No If answer is "Yes" type of consolidation _____

If answer is "no," list the lease and tract descriptions which have actually been consolidated. (Use reverse side of this form if necessary.)

No allowance will be assigned to the well if all interests have been consolidated (by communitization, unitization, forced-pooling, or otherwise) or until a well has been drilled and, eliminating such interests, has been approved by the Commission.



TESTIFICATION

I hereby certify that the information contained herein is true and complete to the best of my knowledge and belief.

Royce McCary
Royce McCary
 President
 Phoebe Oil Co. Inc.
 9-29-75

I hereby certify that the well location shown on this plat was placed on the field notes of actual surveys made by me or under my supervision, and that the same is true and correct to the best of my knowledge and belief.

OCT 3 1975

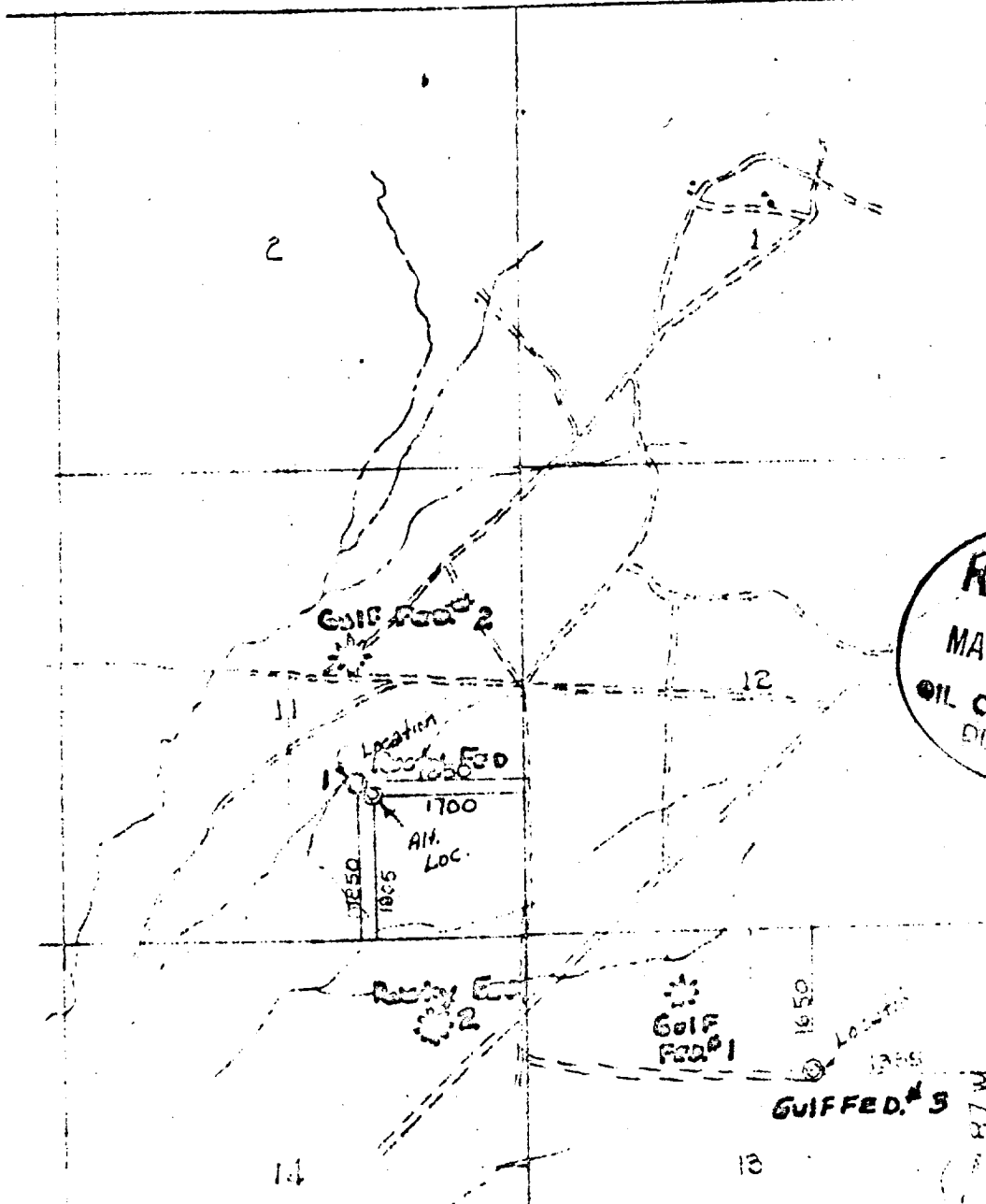
REGISTERED ENGINEER

1975

1463

GUIF FED #3

T23N
T22N



RECEIVED
 MAY 13 1976
 OIL COM. COM.
 DIST 3



Victims Map for

CHARLE OIL CO. Rusty Fed Rusty Fed

Wells located in the

S. 1/4 NE 1/4 Sec 13 and the

SW 1/4 Sec 14 T22N

W. 1/2 Sec 15 M. & M. S. Mineral Co.,

New Mexico