

UNITED STATES
DEPARTMENT OF THE INTERIOR
GEOLOGICAL SURVEY

SUNDRY NOTICES AND REPORTS ON WELLS

(Do not use this form for proposals to drill or to deepen or plug back to a different reservoir. Use Form 9-331-C for such proposals.)

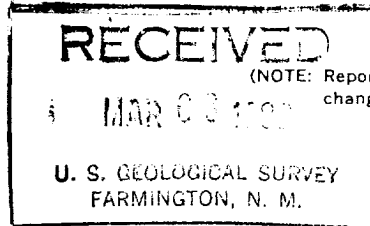
1. oil ☐ well gas ☒ well other ☐
2. NAME OF OPERATOR
JACK A. COLE
3. ADDRESS OF OPERATOR
P. O. Box 191, Farmington, NM 87401
4. LOCATION OF WELL (REPORT LOCATION CLEARLY. See space 17 below.)
AT SURFACE: 1850' FSL, 1850' FWL
AT TOP PROD. INTERVAL:
AT TOTAL DEPTH:
16. CHECK APPROPRIATE BOX TO INDICATE NATURE OF NOTICE, REPORT, OR OTHER DATA

REQUEST FOR APPROVAL TO:

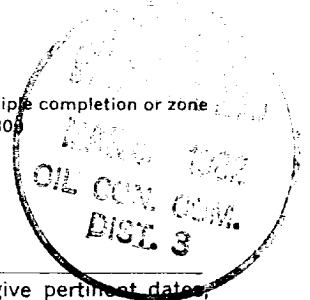
- TEST WATER SHUT-OFF ☐
FRACTURE TREAT ☐
SHOOT OR ACIDIZE ☐
REPAIR WELL ☐
PULL OR ALTER CASING ☐
MULTIPLE COMPLETE ☐
CHANGE ZONES ☐
ABANDON* ☐

SUBSEQUENT REPORT OF:

- ☐
☐
☐
☐
☐
☐
☐
☐

(other) Extend Approved APD

5. LEASE
NM-24141
6. IF INDIAN, ALLOTTEE OR TRIBE NAME
7. UNIT AGREEMENT NAME
8. FARM OR LEASE NAME
Alamos Canyon
9. WELL NO.
16
10. FIELD OR WILDCAT NAME
Wildcat
11. SEC., T., R., M., OR BLK. AND SURVEY OR AREA
Sec. 8-T21N-R6W
N. M. P. M.
12. COUNTY OR PARISH
Sandoval
13. STATE
N.M.
14. API NO.
30-043-20552
15. ELEVATIONS (SHOW DF, KDB, AND WD)
6773' GL



17. DESCRIBE PROPOSED OR COMPLETED OPERATIONS (Clearly state all pertinent details, and give pertinent dates, including estimated date of starting any proposed work. If well is directionally drilled, give subsurface locations and measured and true vertical depths for all markers and zones pertinent to this work.)*

It is requested that the approved Application For Permit to Drill (APD), due to expire on March 24, 1982, be extended for an additional 6 month period.

Extended to 92482

Subsurface Safety Valve: Manu. and Type _____ Set @ _____ Ft.

18. I hereby certify that the foregoing is true and correct

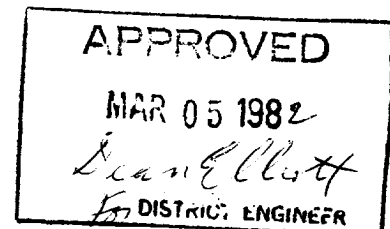
ORIGINAL SIGNED BY
SIGNED EWELL N. WALSH TITLE President DATE March 2, 1982
Ewell N. Walsh, P.E.

(This space for Federal or State office use)

APPROVED BY _____ TITLE _____ DATE _____
CONDITIONS OF APPROVAL, IF ANY:

*See Instructions on Reverse Side

NMOCC





LTR



Job separation sheet

October 6, 1982



Jack A. Cole
P. O. Box 191
Farmington, New Mexico 87401

Gentlemen:

Reference is made to your Applications for Permit to Drill (APDs) for the following wells:

1. 12 Alamos Canyon, SW $\frac{1}{4}$ NW $\frac{1}{4}$ sec. 5, T. 21 N., R. 6 W., Sandoval County, New Mexico, lease NM-24141.
2. 13 Alamos Canyon, SW $\frac{1}{4}$ SE $\frac{1}{4}$ sec. 4, T. 21 N., R. 6 W., Sandoval County, New Mexico, lease NM-21454.
3. 14 Alamos Canyon, NE $\frac{1}{4}$ NE $\frac{1}{4}$ sec. 9, T. 21 N., R. 6 W., Sandoval County, New Mexico, lease NM-21454.
4. 15 Alamos Canyon, NW $\frac{1}{4}$ SE $\frac{1}{4}$ sec. 9, T. 21 N., R. 6 W., Sandoval County, New Mexico, lease NM-21454.
5. 16 Alamos Canyon, NE $\frac{1}{4}$ SW $\frac{1}{4}$ sec. 8, T. 21 N., R. 6 W., Sandoval County, New Mexico, lease NM-24141.

The subject APDs are hereby rescinded and returned due to drilling operations not being commenced within a six month extension period following the original approval date.

You are required to request surface rehabilitation instructions from this office if construction activities occurred on the referenced drill sites.

Sincerely yours,

A handwritten signature in cursive script, appearing to read 'Elliott'.

for James F. Sims
District Oil and Gas Supervisor

Enclosures

cc: NMOCC