



(SUBMIT IN TRIPLICATE)

UNITED STATES
DEPARTMENT OF THE INTERIOR
GEOLOGICAL SURVEY

Form approved.
Budget Bureau No. 42-R359.4.

Indian Agency Dallas, New Mexico
Jicarilla Apache
Allotted Cont. #11-tract #19
Lease No. J. Apache #8

SUNDRY NOTICES AND REPORTS ON WELLS

NOTICE OF INTENTION TO DRILL	<input checked="" type="checkbox"/>	SUBSEQUENT REPORT OF WATER SHUT-OFF	
NOTICE OF INTENTION TO CHANGE PLANS		SUBSEQUENT REPORT OF SHOOTING OR ACIDIZING	
NOTICE OF INTENTION TO TEST WATER SHUT-OFF		SUBSEQUENT REPORT OF ALTERING CASING	
NOTICE OF INTENTION TO REDRILL OR REPAIR WELL		SUBSEQUENT REPORT OF REDRILLING OR REPAIR	
NOTICE OF INTENTION TO SHOOT OR ACIDIZE		SUBSEQUENT REPORT OF ABANDONMENT	
NOTICE OF INTENTION TO PULL OR ALTER CASING		SUPPLEMENTARY WELL HISTORY	
NOTICE OF INTENTION TO ABANDON WELL			

(INDICATE ABOVE BY CHECK MARK NATURE OF REPORT, NOTICE, OR OTHER DATA)

March 15, 1963

Well No. 13 is located 1000' ft. from N line and 1000' ft. from E line of sec. 29

SW 1/4 Sec. 29
(1/4 Sec. and Sec. No.)

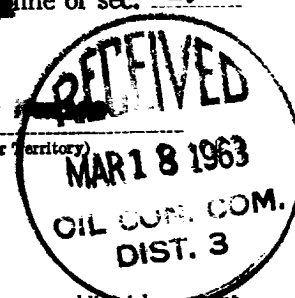
24N
(Twp.)

104W
(Meridian)

San Juan County
(Field)

New Mexico
(County or Subdivision)

New Mexico
(State or Territory)



The elevation of the derrick floor above sea level is 6707' ft. Ungraded

DETAILS OF WORK

(State names of and expected depths to objective sands; show sizes, weights, and lengths of proposed casings; indicate mudding, cementing points, and all other important proposed work)

Proposed Total Depth: 6750' or sufficient depth to test Dakota Zone.

Surface Casing:

Will set 8-1/8" OD 24' Surface casing at 200' and cement with sufficient cement to Circulate.

Production String:

Will set production string to total depth if productive and cement with sufficient cement to protect Dakota and Gallup Zones, and second stage through staging tool approximately 100' below Pictured Cliffs Zone and cement with sufficient cement to protect Pictured Cliffs Zone.



I understand that this plan of work must receive approval in writing by the Geological Survey before operations may be commenced.

Company Admiral Petroleum Corporation

Address Box 1469

Durango, Colorado

PH: 247-5353

By L.A. Pettyjohn

Title District Field Clerk

NUMBER OF COPIES RECEIVED	
DISTRIBUTION	
SANTA FE	
FILE	
U.S.G.S.	
LAND OFFICE	
TRANSPORTER	OIL GAS
PRODUCTION OFFICE	
OPERATOR	

NEW MEXICO OIL CONSERVATION COMMISSION
WELL LOCATION AND ACREAGE DEDICATION PLAT
 SEE INSTRUCTIONS FOR COMPLETING THIS FORM ON THE REVERSE SIDE

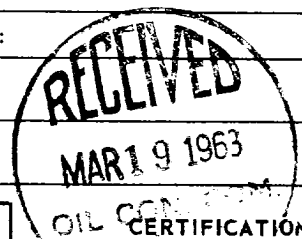
FORM C-128
 Revised 5/1/57

SECTION A

Operator AMERADA PETROLEUM CORPORATION		Lease J. Apache "B"		Well No. 13
Unit Letter A	Section 29	Township 24 North	Range 5 East	County Pio Arriba County
Actual Footage Location of Well: 1000 feet from the North line and 1000 feet from the East line				
Ground Level Elev. 6707' uncrested	Producing Formation Dakota	Pool Basin Dakota	Dedicated Acreage: 1-1/2-320 Acres	

1. Is the Operator the only owner in the dedicated acreage outlined on the plat below? YES ☒ NO ____ . ("Owner" means the person who has the right to drill into and to produce from any pool and to appropriate the production either for himself or for himself and another. (65-3-29 (e) NMSA 1935 Comp.)
2. If the answer to question one is "no," have the interests of all the owners been consolidated by communitization agreement or otherwise? YES ____ NO ____ . If answer is "yes," Type of Consolidation _____
3. If the answer to question two is "no," list all the owners and their respective interests below:

Owner	Land Description



SECTION B


Section 29			

I hereby certify that the information in SECTION A above is true and complete to the best of my knowledge and belief.

Name <i>L.A. Pettyjohn</i>	L.A. Pettyjohn
Position <i>District Field Clerk</i>	District Field Clerk
Company <i>Amerada Petroleum Corp.</i>	Amerada Petroleum Corp.
Date <i>March 15, 1963</i>	March 15, 1963

I hereby certify that the well location shown on the plat in SECTION B was plotted from field notes of actual surveys made by me or under my supervision, and that the same is true and correct to the best of my knowledge and belief.

Date Surveyed <i>14 March 1963</i>	14 March 1963
Registered Professional Engineer and/or Land Surveyor <i>L.A. Pettyjohn</i>	L.A. Pettyjohn
Certificate No. <i>2463</i>	2463



INSTRUCTIONS FOR COMPLETION OF FORM C-128

1. Operator shall furnish and certify to the information called for in Section A.
2. Operator shall outline the dedicated acreage for *both* oil and gas wells on the plat in Section B.
3. A registered professional engineer or land surveyor registered in the State of New Mexico or approved by the Commission shall show on the plat the location of the well and certify this information in the space provided.
4. All distances shown on the plat must be from the outer boundaries of the Section.
5. If additional space is needed for listing owners and their respective interests as required in question 3 of Section A, please use space below.