

## NEW MEXICO OIL CONSERVATION COMMISSION

SANTA FE, NEW MEXICO

7-3-58

## APPLICATION FOR DUAL COMPLETION

Field Name <u>Continental Oil Co.</u>		County <u>De Baca</u>		Date <u>6/7/58</u>
Operator <u>Continental Oil Company</u>		Lease <u>Blackfoot Agency</u>		Well No. <u>10</u>
Location of Well	Unit <u>1</u>	Section <u>31</u>	Township <u>34N</u>	Range <u>5W</u>

1. Has the New Mexico Oil Conservation Commission heretofore authorized the dual completion of a well in these same pools or in the same zones within one mile of the subject well? YES NO
2. If answer is yes, identify one such instance: Order No. 1-100; Operator, Lease, and Well No.: Continental Oil Co. Blackfoot Agency Well No. 1

3. The following facts are submitted:	Upper Zone	Lower Zone
a. Name of reservoir	<u>Mesa Verde (discontinued)</u>	<u>Galleg (1800)</u>
b. Top and Bottom of Pay Section (Perforations)	<u>3100' - 4111' (Estimated)</u>	<u>3620' - 5830' (Estimated)</u>
c. Type of production (Oil or Gas)	<u>Gas</u>	<u>Oil and Gas</u>
d. Method of Production (Flowing or Artificial Lift)	<u>Flowing</u>	<u>Artificial lift</u>

4. The following are attached. (Please mark YES or NO)

- Yes a. Diagrammatic Sketch of the Dual Completion, showing all casing strings, including size and setting, top of cement, perforated intervals, tubing strings, including diameters and setting depth, location and type of packers and side door chokes, and such other information as may be pertinent.
- Yes b. Plat showing the location of all wells on applicant's lease, all offset wells on offset leases, and the names and addresses of operators of all leases offsetting applicant's lease.
- Yes c. Waivers consenting to such dual completion from each offset operator, or in lieu thereof, evidence that said offset operators have been furnished copies of the application.\*
- No d. Electrical log of the well or other acceptable log with tops and bottoms of producing zones and intervals of perforation indicated thereon. (If such log is not available at the time application is filed, it shall be submitted as provided by Rule 112-A.)

5. List all offset operators to the lease on which this well is located together with their correct mailing address.

Southern Union - Box 808, Farmington, New Mexico

Gulf Oil Corporation - Box 1010, Casper, Wyoming

Amarada Petroleum Corporation - Drawer 661, Durango, Colorado

Mobil Oil Company - Box 3371, Durango, Colorado

Mike Abraham - First National Bank Building, Albuquerque, New Mexico

Tex American Petroleum - Box 430, Farmington, New Mexico

Ben Blackford - 2102 20th Street, Lubbock, Texas

6. Were all operators listed in Item 5 above notified and furnished a copy of this application? YES X NO     . If answer is yes, give date of such notification 6-7-58.

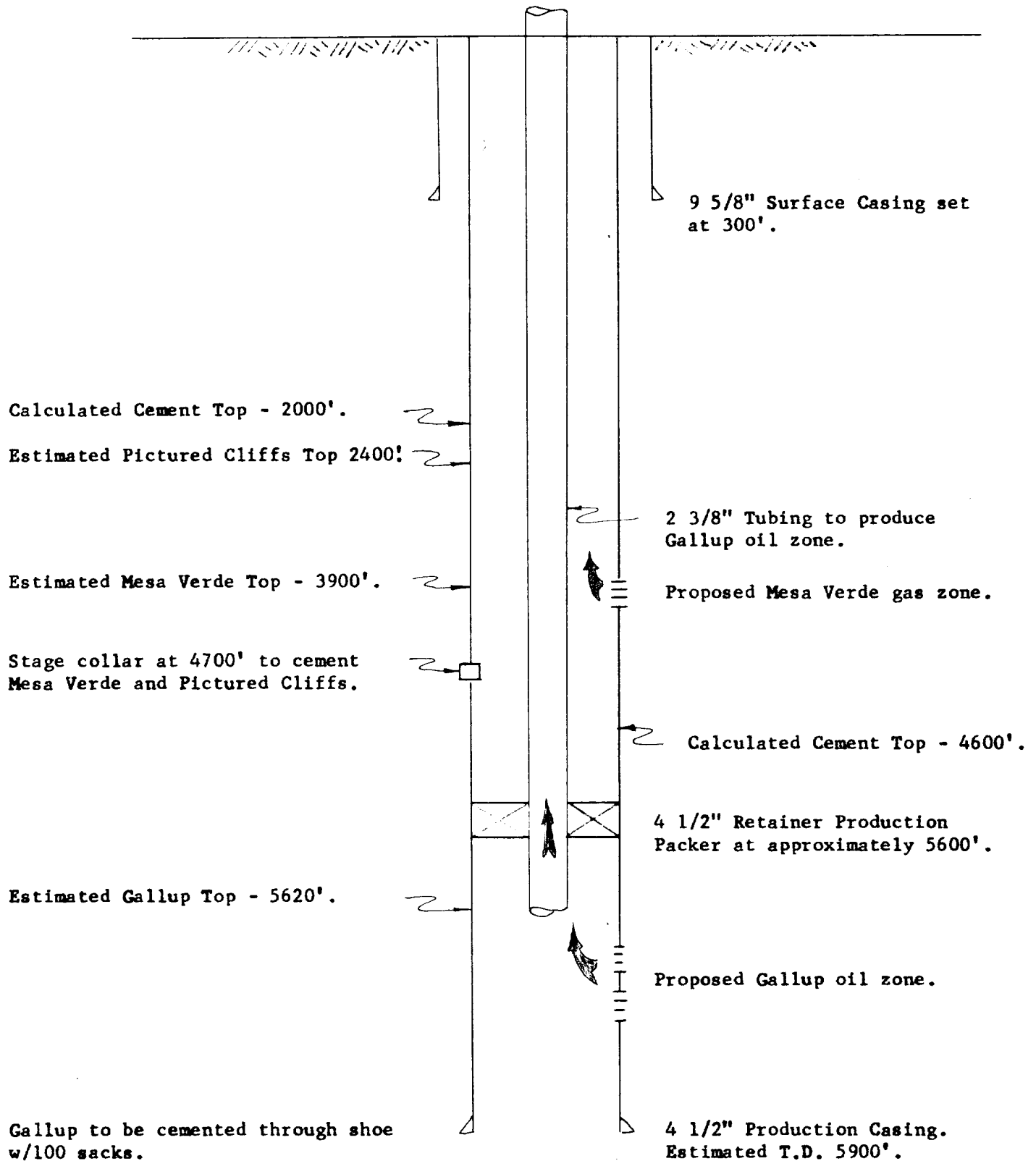
CERTIFICATE: I, the undersigned, state that I am the Assistant District Manager of the Continental Oil Company (company), and that I am authorized by said company to make this report; and that this report was prepared under my supervision and direction and that the facts stated therein are true, correct and complete to the best of my knowledge.

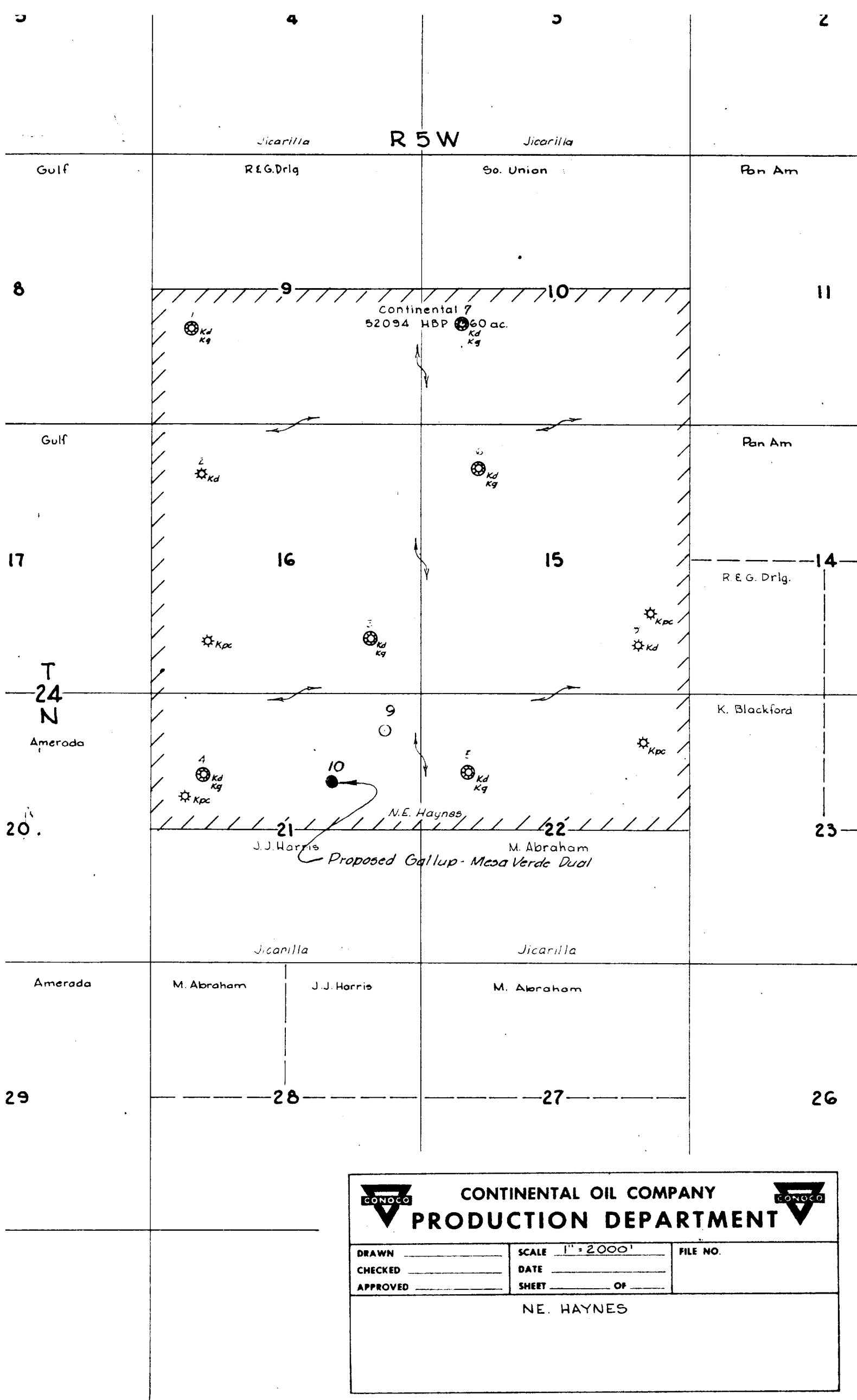
*[Signature]*



Signature

- \* Should waivers from all offset operators not accompany an application for administrative approval, the New Mexico Oil Conservation Commission will hold the application for a period of twenty (20) days from date of receipt by the Commission's Santa Fe office. If, after said twenty-day period, no protest nor request for hearing is received by the Santa Fe office, the application will then be processed.
- NOTE: If the proposed dual completion will result in an unorthodox well location and/or a non-standard proration unit in either or both of the producing zones, then separate application for approval of the same should be filed simultaneously with this application.

CONTINENTAL OIL COMPANY  
Proposed Dual Completion  
of  
Northeast Haynes Well No. 10  
Unit G, Sec. 21, T24N, R5W  
Rio Arriba County, New Mexico





 CONTINENTAL OIL COMPANY 		
PRODUCTION DEPARTMENT		
DRAWN _____	SCALE 1" = 2000'	FILE NO. _____
CHECKED _____	DATE _____	
APPROVED _____	SHEET _____ OF _____	
NE. HAYNES		