



IN REPLY REFER TO:

UNITED STATES  
DEPARTMENT OF THE INTERIOR  
GEOLOGICAL SURVEY

P. O. Box 965  
Farmington, New Mexico

July 25, 1955

Gulf Oil Corporation  
Drawer 2089  
Casper, Wyoming

Re: Jicarilla Tribal  
Contract 69, Tr. 131

Gentlemen:

Receipt is acknowledged of your "Notice of Intention to Drill" dated July 21, 1955 covering your well No. 3 Apache in SE $\frac{1}{4}$  SW $\frac{1}{4}$  sec. 18, T. 24 N., R. 5 W., N. M. P. M., Rio Arriba County, New Mexico, Unnamed pool.

Your proposed work is hereby approved subject to compliance with the provisions of the "Oil and Gas Operating Regulations" revised May 25, 1942, a copy of which will be sent to you on request, and subject to the following conditions:

1. Drilling operations so authorized are subject to the attached sheet for general conditions of approval.
2. Furnish copies of all logs.



Very truly yours,

(CDS: 433) P. T. McGrath

P. T. McGrath  
District Engineer

PTMcGrath:ac

cc: Jicarilla Agency



UNITED STATES  
DEPARTMENT OF THE INTERIOR  
GEOLOGICAL SURVEY



WASHINGTON, D. C.

1900

1900

1900

1900

1900

1900

1900

1900

1900

1900

1900

1900

1900

1900

1900

1900

1900

1900

1900

1900

1900

1900

1900

1900

1900

1900

1900

1900

1900

1900

1900

1900

1900

1900

1900

1900

1900

1900

1900

1900

1900

1900

1900

1900

1900

1900


1900

1900

1900

1900

1900



(SUBMIT IN TRIPLICATE)

Indian Agency \_\_\_\_\_

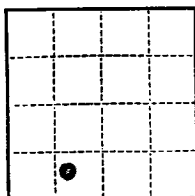
UNITED STATES

Tribal \_\_\_\_\_

DEPARTMENT OF THE INTERIOR

Allottee \_\_\_\_\_

GEOLOGICAL SURVEY Contract ~~number~~ No. **69 - Tract 131**



## SUNDRY NOTICES AND REPORTS ON WELLS

NOTICE OF INTENTION TO DRILL _____	<input checked="" type="checkbox"/>	SUBSEQUENT REPORT OF WATER SHUT-OFF _____
NOTICE OF INTENTION TO CHANGE PLANS _____	<input type="checkbox"/>	SUBSEQUENT REPORT OF SHOOTING OR ACIDIZING _____
NOTICE OF INTENTION TO TEST WATER SHUT-OFF _____	<input type="checkbox"/>	SUBSEQUENT REPORT OF ALTERING CASING _____
NOTICE OF INTENTION TO REDRILL OR REPAIR WELL _____	<input type="checkbox"/>	SUBSEQUENT REPORT OF REDRILLING OR REPAIR _____
NOTICE OF INTENTION TO SHOOT OR ACIDIZE _____	<input type="checkbox"/>	SUBSEQUENT REPORT OF ABANDONMENT _____
NOTICE OF INTENTION TO PULL OR ALTER CASING _____	<input type="checkbox"/>	SUPPLEMENTARY WELL HISTORY _____
NOTICE OF INTENTION TO ABANDON WELL _____	<input type="checkbox"/>	

(INDICATE ABOVE BY CHECK MARK NATURE OF REPORT, NOTICE, OR OTHER DATA)

July 21, 1955

Well No. 3 is located 990 ft. from SW line and 1650 ft. from W line of sec. 18

C NW SE SW Section 18      24-N      5-W      \_\_\_\_\_  
(1/4 Sec. and Sec. No.)      (Twp.)      (Range)      (Meridian)  
Unmanned      Rio Arriba      New Mexico  
(Field)      (County or Subdivision)      (State or Territory)

The elevation of the derrick floor above sea level is \_\_\_\_\_ ft. - Ungraded Ground - 6467'

### DETAILS OF WORK

(State names of and expected depths to objective sands; show sizes, weights, and lengths of proposed casings; indicate mudding jobs, cementing points, and all other important proposed work)

Gulf Designation: Apache-Federal No. 3

It is proposed to drill a well to test the Pictured Cliffs formation - approximate depth 2350'. Approximately 150' of 8-5/8" surface pipe will be set and cemented to surface. A 5-1/2" OD oil string will be used if commercial production is encountered. It is planned to drill the well with rotary tools to the top of the Pictured Cliffs formation, and complete with cable tools. All possible producing zones will be tested adequately.

Three copies of location plat are attached.

I understand that this plan of work must receive approval in writing by the Geological Survey before operations may be commenced.

Company Gulf Oil Corporation

Address P. O. Drawer 2089

Casper, Wyoming

Phone 3-5783

By \_\_\_\_\_

Title Asst. Area Supt. of Production

cc: New Mexico Oil & Gas Conservation Commission

