

(SUBMIT IN TRIPLICATE)

UNITED STATES
DEPARTMENT OF THE INTERIOR
GEOLOGICAL SURVEY

Land Office Santa Fe
Lease No. 076908
Unit Lindrith Unit

SUNDRY NOTICES AND REPORTS ON WELLS 1959

NOTICE OF INTENTION TO DRILL.....	<input checked="" type="checkbox"/>	SUBSEQUENT REPORT OF WATER SHUT-OFF.....	
NOTICE OF INTENTION TO CHANGE PLANS.....		SUBSEQUENT REPORT OF SHOOTING OR ACIDIZING.....	
NOTICE OF INTENTION TO TEST WATER SHUT-OFF.....		SUBSEQUENT REPORT OF ALTERING CASING.....	
NOTICE OF INTENTION TO RE-DRILL OR REPAIR WELL.....		SUBSEQUENT REPORT OF RE-DRILLING OR REPAIR.....	
NOTICE OF INTENTION TO SHOOT OR ACIDIZE.....		SUBSEQUENT REPORT OF ABANDONMENT.....	
NOTICE OF INTENTION TO PULL OR ALTER CASING.....		SUPPLEMENTARY WELL HISTORY.....	
NOTICE OF INTENTION TO ABANDON WELL.....			

(INDICATE ABOVE BY CHECK MARK NATURE OF REPORT, NOTICE, OR OTHER DATA)

March 19, 1959

Well No. 30 is located 1090 ft. from [N] line and 1650 ft. from [Ext] line of sec. 18

NW Sec. 18 24N 2W N.M.P.M.
(1/4 Sec. and Sec. No.) (Twp.) (Range) (Meridian)
South Blanco P. C. Ext. Rio Arriba New Mexico
(Field) (County or Subdivision) (State or Territory)

The elevation of the derrick floor above sea level is 7190 ft.

DETAILS OF WORK

(State names of and expected depths to objective sands; show sizes, weights, and lengths of proposed casings; indicate mudding jobs, cementing points, and all other important proposed work)

It is intended to drill a well thru the Pictured Cliff formation using rotary tools and to perforate and water fracture possible producing zones. Est. T. D. 3375'.

Casing Program:

8 5/8" at 120' with 125 sacks regular cement circulated to surface.
5 1/2" at 3375' with 75 sacks regular cement, 75 sacks Portland.

The NW/4 of Section 18 is dedicated to this well.

NW/4: SP 076908


I understand that this plan of work must receive approval in writing by the Geological Survey before operations may be commenced.

Company El Paso Natural Gas Company

Address Box 997
Farmington, New Mexico

By ORIGINAL SIGNED J.J. TILLERSON

Title Petroleum Engineer



NEW MEXICO OIL CONSERVATION COMMISSION

Well Location and Acreage Determination Plat


Section A.

Date **MARCH 17, 1959**

Operator **EL PASO NATURAL GAS COMPANY** Lease **LINDRITH UNIT** SF078908
 Well No. **30** Unit Letter **C** Section **18** Township **24-N** Range **2-W** NE1/4M
 Located **1090** Feet From **NORTH** Line **1650** Feet From **WEST** Line
 County **RIO ARriba** G. T. Elevation **7188** Dominated Acreage **151.92**
 Name of Producing Formation **PICTURED CLIFF** Pool **SOUTH BLANCO PICTURED CLIFF EXT.**

1. Is the Operator the only owner in the dominated acreage outlined on this plat below?
 Yes ☒ No ☐
2. If the answer to question one is "No", have the interests of all the owners been fully ascertained and admitted to an agreement or otherwise? Yes ☐ No ☐ If answer is "Yes", Type of Consideration:

3. If the answer to question two is "No", list all the owners and their interests in the dominated acreage:
 Owner:



MAR 20 1959

Section B.

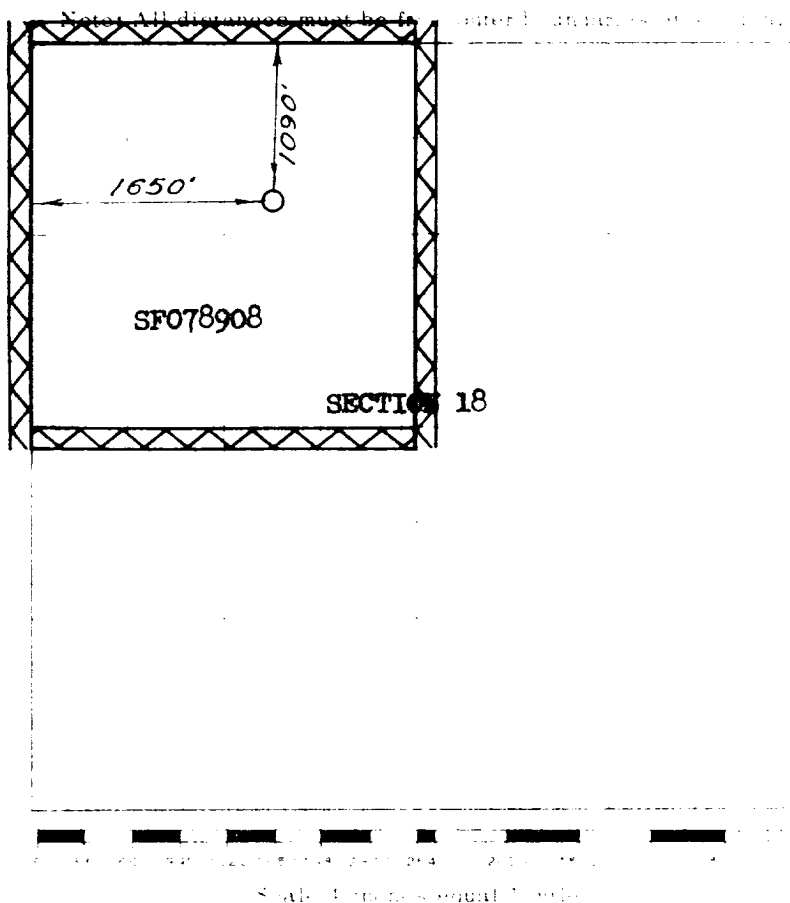
This is to certify that the information in Section A above is true and complete to the best of my knowledge and belief.

El Paso Natural Gas Company
 (Operator)

ORIGINAL SIGNED **J.J. TILLERSON**
 (Representative)

Box 997

Address
Farmington, New Mexico



This is to certify that the above plat was prepared from a field record of actual survey made by me or under my direction, and that the same is true and correct to the best of my knowledge and belief.

(Seal)

Farmington, New Mexico

Date surveyed

MARCH 12, 1959

David C. Tillerson
 Registered Professional Engineer and a Land Surveyor