

EL PASO NATURAL GAS PRODUCTS COMPANY

POST OFFICE BOX 1161, EL PASO, TEXAS

April 11, 1963

ADDRESS REPLY TO:
~~POST OFFICE BOX 1161~~ P. O. BOX 1560
FARMINGTON, NEW MEXICO

Mr. A. L. Porter, Jr.
Secretary-Director
Oil Conservation Commission
Post Office Box 871
Santa Fe, New Mexico

Re: Administrative Order NSL-311

Dear Mr. Porter:

In reply to your letter of April 2, 1963, this is to advise that our unorthodox well location has been assigned the following number:

Canyon Largo Unit Well No. 125
805'/S and 530'/W of Section 9, T24N, R6W
Devils Fork Gallup Pool
Rio Arriba County, New Mexico

Very truly yours,



Ewell N. Walsh
Division Petroleum Engineer

ENW:EW

cc: Mr. Emery Arnold ✓
Oil Conservation Commission
Aztec, New Mexico



COPY

STANDARD FORM NO. 64

U.S. GOVERNMENT PRINTING OFFICE: 1964

10-70801-1

900-400-1000

10-70801-1
STANDARD FORM NO. 64
U.S. GOVERNMENT PRINTING OFFICE: 1964
10-70801-1

10-70801-1

10-70801-1

10-70801-1

10-70801-1


10-70801-1

10-70801-1

10-70801-1

10-70801-1


10-70801-1



(SUBMIT IN TRIPLICATE)

UNITED STATES
DEPARTMENT OF THE INTERIOR
GEOLOGICAL SURVEY

Land Office **SF**
Lease No. **078877**
Unit **Canyon Largo**
14-08-001-1059



SUNDRY NOTICES AND REPORTS ON WELLS

NOTICE OF INTENTION TO DRILL	SUBSEQUENT REPORT OF WATER SHUT-OFF
NOTICE OF INTENTION TO CHANGE PLANS	SUBSEQUENT REPORT OF SHOOTING OR ACIDIZING
NOTICE OF INTENTION TO TEST FOR GAS SHUT-OFF	SUBSEQUENT REPORT OF ALTERING CASING
NOTICE OF INTENTION TO RETREAT OR REFRACK WELL	SUBSEQUENT REPORT OF RE-DRILLING OR REPAIRING
NOTICE OF INTENTION TO HOIST TO A LOG	SUBSEQUENT REPORT OF ABANDONMENT
NOTICE OF INTENTION TO PERFORM ALTER CASING	SUPPLEMENTARY WELL HISTORY
NOTICE OF INTENTION TO ABANDON WELL	

RECEIVED
APR 25 1963

NOTE: LEASED WELL. CHECK MARK NATURE OF WORK. NOTE: CHECK OTHER DATA

U.S. GEOLOGICAL SURVEY
FARMINGTON, NEW MEXICO
April 24, 1963

Well No. **125** is located **805** ft. from **XX** line and **530** ft. from **XX** line of sec. **9**

SW/4 SW/4 Section 9 **24N** **6W** **NMPM**
Devils Fork Gallup **Rio Arriba** **New Mexico**

The elevation of the derrick floor above sea level is **6541** ft.

DETAILS OF WORK

State in detail the nature of the work, show dates, weights, and lengths of pipe, quantities of cement, and all other important proposed work.


April 23, 1963 Total Depth 5626'

Ran 176 joints, 4-1/2", 10.50#, J-55 Casing (5614.59') set at 5625.59' with 75 sacks regular cement, 75 sacks Diamix A, 2% gel, and 25# Gilsonite/sk. - 1st stage. Cemented second stage through two-stage collar at 2265' with 50 sacks regular cement, 50 sacks Diamix A and 2% gel.

Held 1000#/30 Minutes.

2nd Stage - Top of cement by temperature survey at 1900'.

1st Stage - Top of cement by calculation at 4326'.



Work on this well must be approved in writing by the following authority before operations may be commenced.

Company **El Paso Natural Gas Products Company**

Address **Post Office Box 1560**

Farmington, New Mexico

ORIGINAL SIGNED BY: JOHN J. STROJEK

Petroleum Engineer

75
75
150
150
250