


(SUBMIT IN TRIPLICATE)

Indian Agency _____

UNITED STATES
DEPARTMENT OF THE INTERIOR
GEOLOGICAL SURVEY

Allottee Shawnee

Lease No. _____



SUNDRY NOTICES AND REPORTS ON WELLS

NOTICE OF INTENTION TO DRILL	<input checked="" type="checkbox"/>	SUBSEQUENT REPORT OF WATER SHUT-OFF	
NOTICE OF INTENTION TO CHANGE PLANS		SUBSEQUENT REPORT OF SHOOTING OR ACIDIZING	
NOTICE OF INTENTION TO TEST WATER SHUT-OFF		SUBSEQUENT REPORT OF ALTERING CASING	
NOTICE OF INTENTION TO REDRILL OR REPAIR WELL		SUBSEQUENT REPORT OF REDRILLING OR REPAIR	
NOTICE OF INTENTION TO SHOOT OR ACIDIZE		SUBSEQUENT REPORT OF ABANDONMENT	
NOTICE OF INTENTION TO PULL OR ALTER CASING		SUPPLEMENTARY WELL HISTORY	
NOTICE OF INTENTION TO ABANDON WELL			

(INDICATE ABOVE BY CHECK MARK NATURE OF REPORT, NOTICE, OR OTHER DATA)

December 7, 1955


Well No. 5-11 is located 950 ft. from N line and 250 ft. from W line of sec. 11
11 4N 4W 11
 (4 Sec. and Sec. No.) (Twp.) (Range) (Meridian)
Without-Platoned Clarks Rio Arriba New Mexico
 (Field) (County or Subdivision) (State or Territory)

The elevation of the ground surface above sea level is 6700 ft.

DETAILS OF WORK

(State names of and expected depths to objective sands; show sizes, weights, and lengths of proposed casings; indicate mudding jobs, cementing points, and all other important proposed work)

Purpose to drill to 110', set 7-5/8" casing and cement to surface of 100' on top. Then drill 5-1/4" hole to total depth of 200', set 5-1/8" casing and cement to 100' on top. Perforate the 5-1/8" casing and produce the Platoned Clarks formation through 40,000 gals water with output. Set 3" casing and cement well in. The NW 1/4 of Section 11, containing 160 acres, is dedicated to this well.



I understand that this plan of work must receive approval in writing by the Geological Survey before operations may be commenced.

Company SHAWNEE INDUSTRIES CORPORATIONAddress 200 STATE STREETALBUQUERQUE, NEW MEXICOBy RAY PHILLIPS
Ray Phillips, Jr.Title Asst. Eng., Prod. Co.

NEW MEXICO
OIL CONSERVATION COMMISSION

Form C-128

Well Location and/or Gas Proration Plat

Date **December 7, 1956**

Operator **NORTHWEST PRODUCTION CORPORATION**

Lease **7-3**

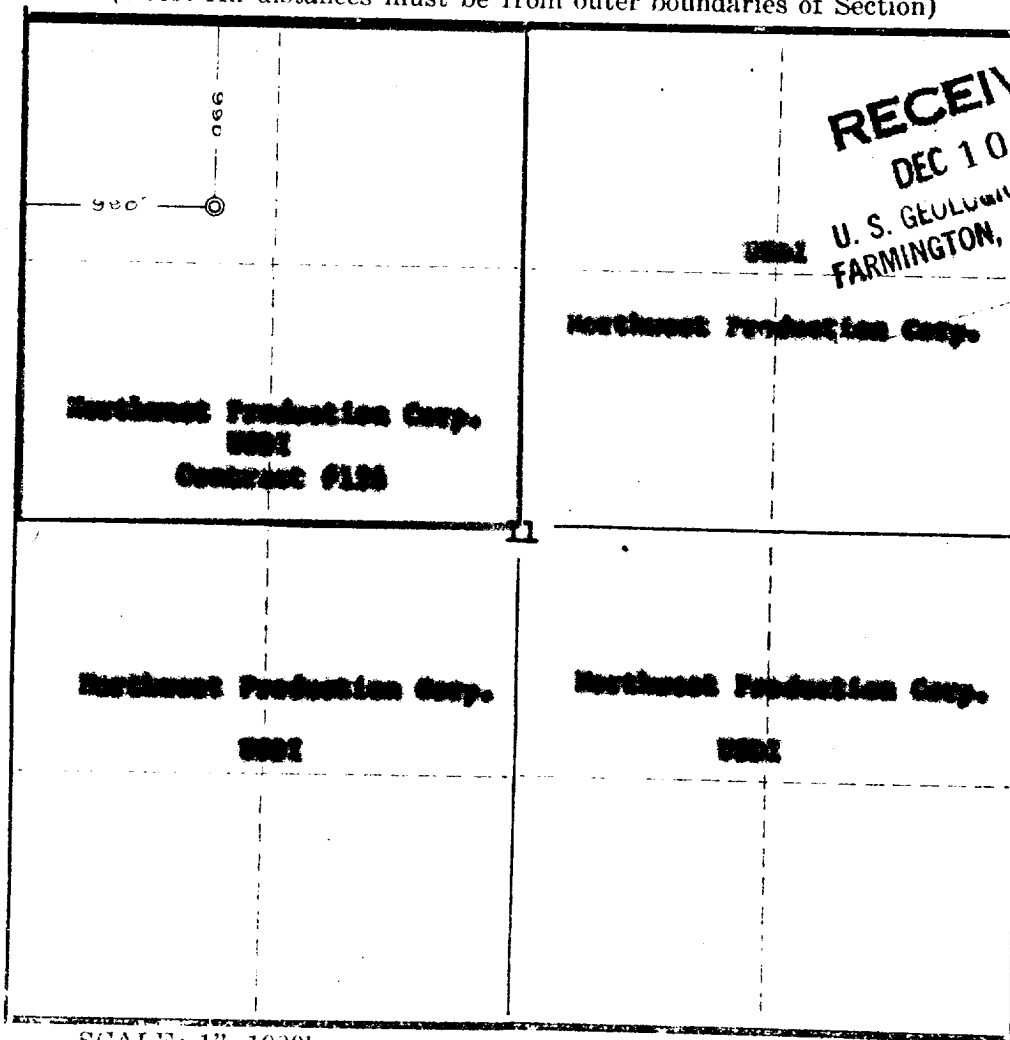
Well No. **10-11** Section **11** Township **24 North** Range **4 West** NMPM

Located **990** Feet From **North** Line, **990** Feet From **West** Line,

Rio Arriba County, New Mexico. G. L. Elevation **6789**

Name of Producing Formation **Pictured Cliffs** Pool **Wildcat** Dedicated Acreage **100**

(Note: All distances must be from outer boundaries of Section)



NOTE

This section of form is to be used for gas wells only.

1. Is this Well a Dual Comp. ? Yes ☒ No ☐
2. If the answer to Question 1 is yes, are there any other dually completed wells within the dedicated acreage?

Yes ☐ No ☒ **RAY PHILLIPS**
Ray Phillips, Jr.

Name **Asst. Mgr., Production Operations**
Position
Representing **NORTHWEST PRODUCTION CORPORATION**
Address **State Bldg., Albuquerque, N. M.**

This is to certify that the above plat was prepared from field notes of actual surveys made by me or under my supervision and that the same are true and correct to the best of my knowledge and belief.

Date Surveyed **June 9, 1956**

Ernest V. Echobawk
Ernest V. Echobawk
Reg. Land Surveyor, N. Mex., Reg. No. 1545