

NEW MEXICO
OIL CONSERVATION COMMISSION

Form C-128

Well Location and/or Gas Proration Plat

Date April 4, 1956

Operator R. AND G. DRILLING COMPANY Lease C. C. Davis et al

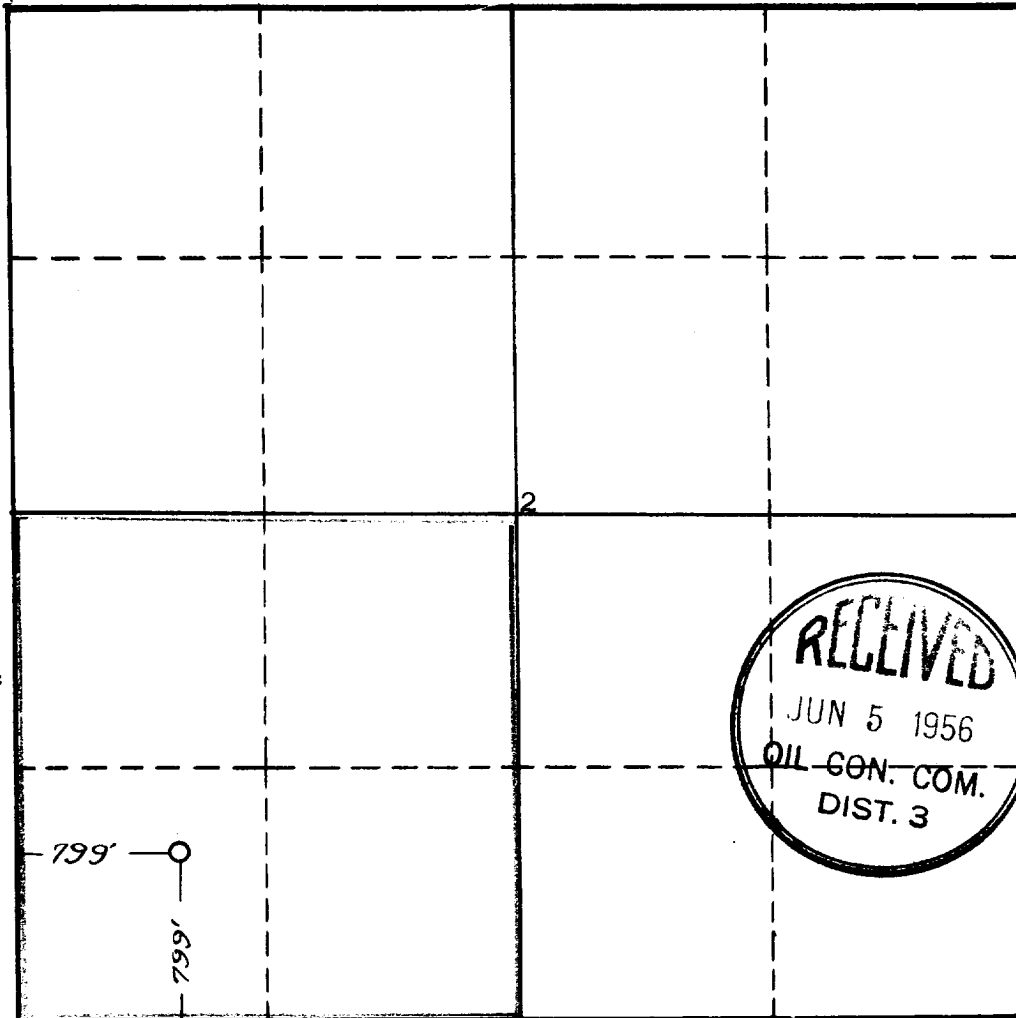
Well No. 121 Section 2 Township 24 NORTH Range 2 WEST, NMPM

Located 799 Feet From the SOUTH Line, 799 Feet From the WEST Line,

RIO ARRIBA County, New Mexico. G. L. Elevation 7215.0 UNGRADED.

Name of Producing Formation Pictured Cliffs Pool Wildcat Dedicated Acreage 160.0

(Note: All distances must be from outer boundaries of Section)



NOTE

This section of form is to be used for gas wells only.



SCALE: 1"=1000'

1. Is this Well a Dual Comp. ? Yes No X.
2. If the answer to Question 1 is yes, are there any other dually completed wells within the dedicated acreage ? Yes No .

Name [Signature]
Position Manager
Representing R. & G. DRILLING COMPANY, INC.
Address P. O. BOX 8008
Albuquerque, New Mexico

This is to certify that the above plat was prepared from field notes of actual surveys made by me or under my supervision and that the same are true and correct to the best of my knowledge and belief.

Date Surveyed 2 APRIL 1956
[Signature]
Registered Professional Engineer and/or
Land Surveyor James P. Leese
N. Mex. Reg. No. 1463

NEW MEXICO
OIL CONSERVATION COMMISSION

Form C-128

Well Location and/or Gas Proration Plat

Date April 6, 1956

Operator R. AND G DRILLING COMPANY Lease C. C. Davis Etal

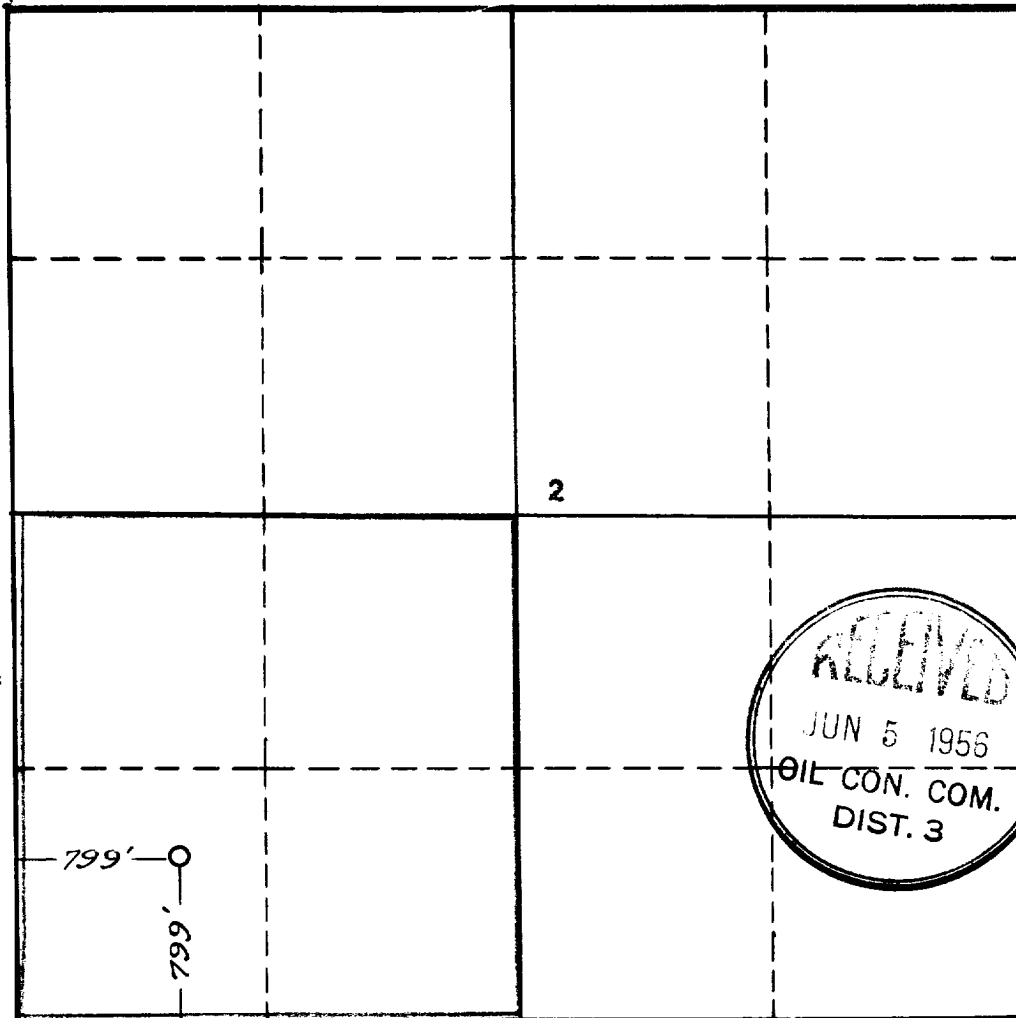
Well No. 101 Section 2 Township 24 NORTH Range 2 WEST, NMPM

Located 799 Feet From the SOUTH Line, 799 Feet From the WEST Line,

RIO ARRIBA County, New Mexico. G. L. Elevation 7215.0 UNGRADED.

Name of Producing Formation pictured cliffs Pool wildcat Dedicated Acreage 160.0

(Note: All distances must be from outer boundaries of Section)



NOTE

This section of form is to be used for gas wells only.



SCALE: 1"=1000'

1. Is this Well a Dual Comp. ? Yes No ☒
2. If the answer to Question 1 is yes, are there any other dually completed wells within the dedicated acreage? Yes No

Name *[Signature]*
Position
Representing
Address R & G DRILLING COMPANY, INC.
P. O. BOX 8008

This is to certify that the above plat was prepared from field notes of actual surveys made by me or under my supervision and that the same are true and correct to the best of my knowledge and belief.

Date Surveyed 2 APRIL 1956
James P. Leese
Registered Professional Engineer and/or
Land Surveyor James P. Leese
N. Mex. Reg. No. 1463

NEW MEXICO
OIL CONSERVATION COMMISSION

Form C-128

Well Location and/or Gas Proration Plat

Date April 6, 1956

Operator R AND G DRILLING COMPANY Lease C. C. Lewis et al

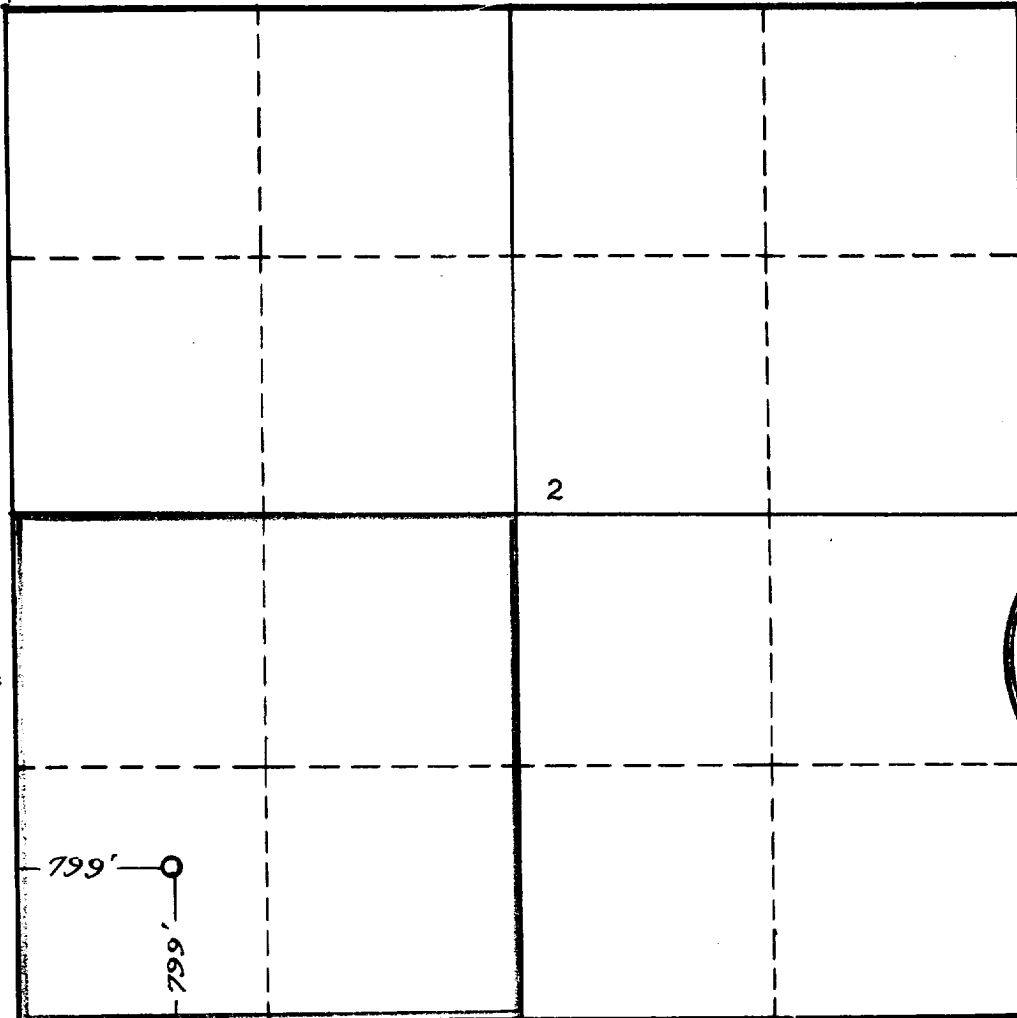
Well No. 191 Section 2 Township 24 NORTH Range 2 WEST, NMPM

Located 799 Feet From the SOUTH Line, 799 Feet From the WEST Line,

RIO ARRIBA County, New Mexico. G. L. Elevation 7215.0 UNGRADED.


Name of Producing Formation Pictured Cliffs Pool Wildcat Dedicated Acreage 160.0

(Note: All distances must be from outer boundaries of Section)



NOTE

This section of form is to be used for gas wells only.



1. Is this Well a Dual Comp. ? Yes No 1.
2. If the answer to Question 1 is yes, are there any other dually completed wells within the dedicated acreage ? Yes No 1.

Name [Signature]
Position [Signature]
Representing [Signature]
Address R & G DRILLING COMPANY, INC.
P. O. BOX 8008

This is to certify that the above plat was prepared from field notes of actual surveys made by me or under my supervision and that the same are true and correct to the best of my knowledge and belief.

Date Surveyed 2 APRIL 1956
James P. Leese
Registered Professional Engineer and/or
Land Surveyor James P. Leese
N. Mex. Reg. No. 1463