



COPY TO O.C.G.

IN REPLY REFER TO:

UNITED STATES
DEPARTMENT OF THE INTERIOR
GEOLOGICAL SURVEY
P. O. Box 965
Farmington, New Mexico

April 23, 1956

Humble Oil & Refining Company
Box 1600
Midland, Texas

Re: Jicarilla Cont #125

Gentlemen:

Receipt is acknowledged of your "Notice of Intention to Drill" dated April 20, 1956 covering your well No. 1 Jicarilla Apache Tribe of Indians "L" in SW $\frac{1}{4}$ SW $\frac{1}{4}$ sec. 36, T. 25 N., R. 4 W., N. M. P. M., Rio Arriba County, New Mexico, Pie Cliffs-Wildcat.


Your proposed work is hereby approved subject to compliance with the provisions of the "Oil and Gas Operating Regulations" revised May 25, 1942, a copy of which will be sent to you on request, and subject to the following conditions:

1. Drilling operations so authorized are subject to the attached sheet for general conditions of approval.
2. Furnish copies of all logs.



Very truly yours,

Jerry W. Long
Acting District Engineer

JWLong:ac
cc - Jicarilla Agency



UNITED STATES
DEPARTMENT OF THE INTERIOR
GEOLOGICAL SURVEY



(SUBMIT IN TRIPLICATE)

Indian Agency Jicarilla

UNITED STATES
DEPARTMENT OF THE INTERIOR
GEOLOGICAL SURVEY

Contract #125

Allottee _____

Co. Lease No. 199024

See attached plat

SUNDRY NOTICES AND REPORTS ON WELLS

NOTICE OF INTENTION TO DRILL.....	<input checked="" type="checkbox"/>	SUBSEQUENT REPORT OF WATER SHUT-OFF.....	
NOTICE OF INTENTION TO CHANGE PLANS.....		SUBSEQUENT REPORT OF SHOOTING OR ACIDIZING.....	
NOTICE OF INTENTION TO TEST WATER SHUT-OFF.....		SUBSEQUENT REPORT OF ALTERING CASING.....	
NOTICE OF INTENTION TO REDRILL OR REPAIR WELL.....		SUBSEQUENT REPORT OF REDRILLING OR REPAIR.....	
NOTICE OF INTENTION TO SHOOT OR ACIDIZE.....		SUBSEQUENT REPORT OF ABANDONMENT.....	
NOTICE OF INTENTION TO PULL OR ALTER CASING.....		SUPPLEMENTARY WELL HISTORY.....	
NOTICE OF INTENTION TO ABANDON WELL.....			

(INDICATE ABOVE BY CHECK MARK NATURE OF REPORT, NOTICE, OR OTHER DATA)

**JICARILLA ARACHE TRIBE
OF INDIANS "I"**

Midland, Texas April 20, 19 56

Well No. 1 is located 853 ft. from SW line and 1108 ft. from W line of sec. 36

SW/4 SW/4 Section 36 T-25-N R-4-W --
(1/4 Sec. and Sec. No.) (Twp.) (Range) (Meridian)

151100-Pictured Cliffs Rio Arriba New Mexico
(Field) (County or Subdivision) (State or Territory)

The elevation of the derrick floor above sea level is 1200 ft.

DETAILS OF WORK


(State names of and expected depths to objective sands; show sizes, weights, and lengths of proposed casings; indicate mudding jobs, cementing points, and all other important proposed work)

CASING PROGRAM
Size Weight Length
8-5/8" 24# 150'
5-1/8" 14# 3700'

CEMENTING RECORD
Cement to surface.
Cement back to 8-5/8" casing

CORING PROGRAM
Pictured Cliffs

Low water loss mud with diesel oil additive.
Proposed total depth 3700' to test Pictured Cliffs.



I understand that this plan of work must receive approval in writing by the Geological Survey before operations may be commenced.

Company Humble Oil & Refining Company

Address Box 1800

Midland, Texas

By [Signature]

Title Division Chief Clerk

1000

1000

1000

1000

1000

1000

1000

1000

1000

1000

1000

1000

1000

1000

1000

1000

1000

1000

1000

1000

1000

1000

1000

1000

1000

1000

1000

1000

1000

1000

1000

1000

1000

1000

1000

1000

1000

1000

1000

1000

1000

1000

1000

1000

1000

1000

1000

1000

1000

NEW MEXICO
OIL CONSERVATION COMMISSION

Form C-128

Well Location and/or Gas Proration Plat

Date 4-17-56

Operator Humble Oil & Refining Co.

Lease Jicarilla "L"

Well No. 1 Section 36 Township 25-N Range 4-W NMPM

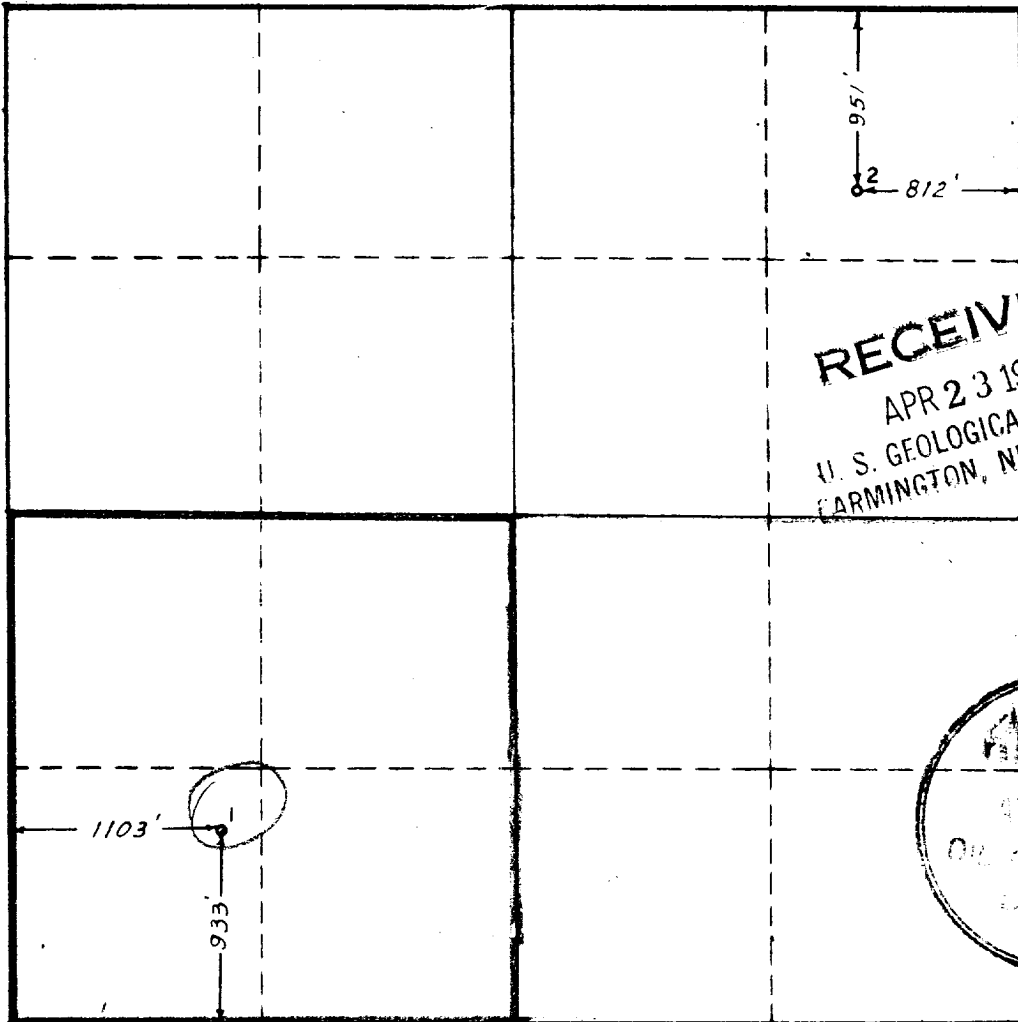
Located 933 Feet From South Line, 1103 Feet From West Line,

Rio Arriba

County, New Mexico. G. L. Elevation _____

Name of Producing Formation Pictured Cliffs Pool WILDCAT Tapeito Dedicated Acreage ~~928~~ 160 160

(Note: All distances must be from outer boundaries of Section)



SCALE: 1"=1000'

1. Is this Well a Dual Comp. ? Yes No
2. If the answer to Question 1 is yes, are there any other dually completed wells within the dedicated acreage ? Yes No

This is to certify that the above plat was prepared from field notes of actual surveys made by me or under my supervision and that the same are true and correct to the best of my knowledge and belief.

Name A. P. Hunsaker
Position Assistant Division Superintendent
Representing Humble Oil & Refining Co.
Address Box 1600, Midland, Texas

Date Surveyed 4-4-56
E. T. Shahan
Registered Professional Engineer and/or
Land Surveyor
Lease 196084

W A 2112