

OCC
A2ke



DC-446

June 17/31/57

SKELLY OIL COMPANY

PRODUCTION DEPARTMENT
C. L. BLACKSHER, MANAGER

TULSA 2, OKLAHOMA

May 20, 1957

Emergency Did they get tentative approval?
② Is it okay now to issue?
③ Is it Chacra instead?

Re: Application of Skelly Oil Company
for Administrative approval to dual
complete its Jicarilla "C" Well No.
15, Rio Arriba County, New Mexico

New Mexico Oil Conservation Commission
P. O. Box 871
Santa Fe, New Mexico

*South Blanes K. McIntosh
otero Chacra No. 15?*

Gentlemen:

Please consider this letter as Skelly Oil Company's application to dual complete its Jicarilla "C" Well No. 15 and in support thereof provides as follows:

1. That the applicant is the operator of this lease which contains 2560 acres and is described as the S/2 Section 21 and S/2 Section 22; all of Section 27 and 28; N/2 Section 33 and N/2 of Section 34, all in Township 25 North and Range 5 West, Rio Arriba County.

2. That the applicant's Jicarilla "C" Well No. 15 is located 1650' from the north and east lines of Section 34, Township 25 North, Range 5 West, Rio Arriba County, New Mexico.

3. That the applicant dually completed the well in the following manner:

- a. Perforated 5-1/2" casing from 2886' to 2910' in the Pictured Cliffs.
- b. Perforated 5-1/2" casing from 3726' to 3775' in the Lewis Sand.
- c. Set Baker production type packer at 3648'. Landing nipple was set on top of production packer at 3647' with side door choke set in landing nipple, so the Pictured Cliffs can be produced through the annulus of the 5-1/2" casing and the Lewis Sand is produced through 2" tubing.



May 20, 1957

4. That the granting of this application to produce this well as a dual completion from the Pictured Cliffs and Lewis Sand is in the interest of conservation and the protection of correlative rights.

5. That the manner and method of this dual completion is mechanically feasible and practical.

6. That a diagramatic sketch showing the producing intervals and the physical equipment used in dualling the well is attached.


7. That a plat showing the above described lands and all offset properties, indicating well locations and lease ownership to the best of our knowledge is attached.

8. That all offset operators are hereby notified by a copy of this application.

WHEREFORE, PREMISES CONSIDERED, applicant requests that the Secretary of the Commission grant Administrative approval to produce this well as a dual completion.

Respectfully submitted,


SKELLY OIL COMPANY


George W. Selinger

NPM:dc


STATE OF OKLAHOMA)
COUNTY OF TULSA) SS

Personally appeared George W. Selinger, of Skelly Oil Company, Tulsa, Oklahoma, who states after being duly sworn upon oath that this instrument is true and correct to his best knowledge and belief.


Affiant

Subscribed and sworn to before me this the 20th day of May, 1957.

My Commission Expires
July 23, 1960


Notary Public

May 20, 1957

cc: Skelly Oil Company

Mr. P. E. Cospers

Box 426

Farmington, New Mexico

United States Geological Survey

Box 965

Farmington, New Mexico

Southern Union Gas Company

Burt Building

Dallas, Texas

Superior Oil Company

216 West Illinois Street

Midland, Texas

New Mexico Oil Conservation Commission

120 East Chaco Street

Antec, New Mexico

Amerada Petroleum Corporation

Box 2040

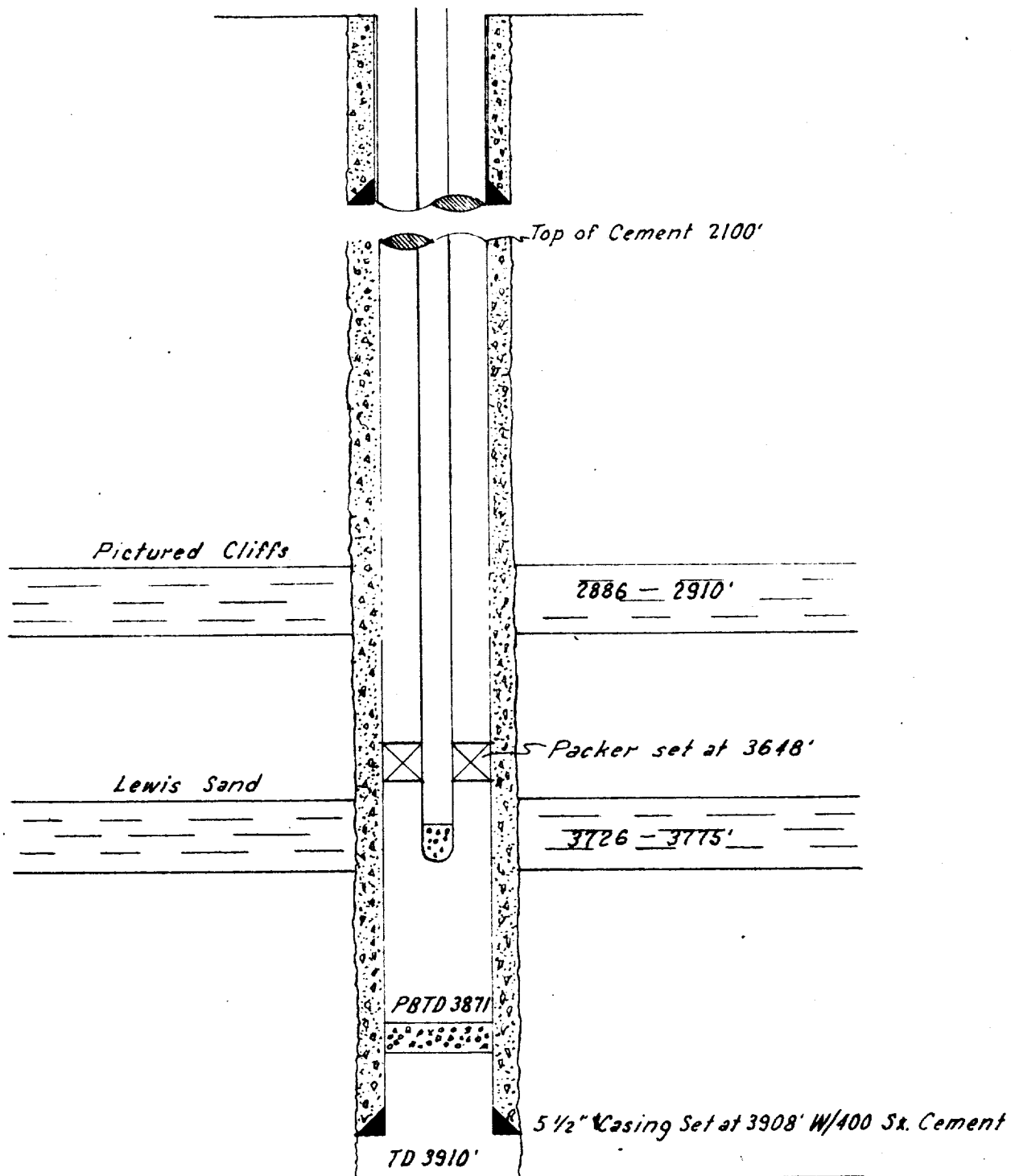
Tulsa, Oklahoma

Stanolind Oil & Gas Company

Box 1410

Fort Worth, Texas

JICARILLA "C" N^o 15
1650' from NORTH and EAST
LINE of SECTION 34-25 N-5W
RIO ARriba COUNTY
NEW MEXICO



R5W

<p>Superior 13 ★2</p>	<p>Amerada 18</p>	<p>Amerada ★F-2 17 ★1</p>	<p>Amerada 16</p>	<p>Stanolind ★6 15 09 ★7</p>	<p>Stanolind ★1 01 14 ★2</p>	<p>Stanolind ★4 13 ★5</p>
<p>Superior 2-24 2520 24 ★1-24</p>	<p>Superior ★3 19</p>	<p>Superior ★67-2 20 C. Silver 67-1★</p>	<p>Amerada 21 4-8★ ★3 46187 3-5★ ★7 1</p>	<p>Amerada 22 4-★ ★10 5-★ ★1 1</p>	<p>Stanolind ★8 23 Amerada ★3</p>	<p>Stanolind ★3 24 Amerada ★2</p>
<p>L. A. Hughes 25</p>	<p>Superior 30</p>	<p>Superior 29</p>	<p>28 4-★ ★2 4-★ ★4 1-1★ ★5 7-1★ ★5 1</p>	<p>27 3-7★ ★8 0-14 1-1★ ★11 1-5★ ★6 1</p>	<p>Amerada 26 ★4</p>	<p>1A ★ Amerada 2,078-44 4-15-55 25 0-5</p>
<p>Harvey El Paso 36 0-9 2774 Malco</p>	<p>So. Pet. "F" 31 0-2</p>	<p>45614 32</p>	<p>12-PC 3-5★ ★12 Jicarilla "C" 13-1★ ★12 P.W. 2 So. Union ★1-L 315,000 CFPM 5-16-55</p>	<p>27-61 34 So. Union 0-15</p>	<p>Amerada 35 Stanolind</p>	<p>Amerada 36 Stanolind</p>
<p>Hazel Bolack 1 Pet-Atlas ★1-B</p>	<p>6 15-★ ★1 Jicarilla "B"</p>	<p>"F" 5</p>	<p>So. Union 4 1</p>	<p>So. Union 3 R.G. Drlg. ★ 1-★ 5-19-55</p>	<p>Stanolind 2</p>	<p>Stanolind 1</p>
<p>Superior 12 ★1-2</p>	<p>Gulf 7 ★6 ★4</p>	<p>Gulf 8 ★2</p>	<p>R.G. 0-8A 2525 9 Conoco</p>	<p>So. Union 10 Conoco</p>	<p>So. Union ★6 Lowry 1-A 7913'</p>	<p>Stanolind 12</p>

Scale 1"=1 Mile