

OCC
A 24



DC-422

Due 7/27/57

SKELLY OIL COMPANY

TULSA 2, OKLAHOMA

PRODUCTION DEPARTMENT
C. L. BLACKSHER, MANAGER

March 18, 1957

Re: Application of Skelly Oil Company
for Administrative approval to dual
complete its Jicarilla "C" Well
No. 12, Rio Arriba County, New Mexico

New Mexico Oil Conservation Commission
P. O. Box 871
Santa Fe, New Mexico

Gentlemen:


Please consider this letter as Skelly Oil Company's application
to dual complete its Jicarilla "C" Well No. 12 and in support thereof
provides as follows:

1. That the applicant is the operator of this lease which con-
tains 2560 acres and is described as the S/2 Section 21 and S/2 Section 22;
all of Section 27 and 28; N/2 Section 33 and N/2 of Section 34, all in
Township 25 North and Range 5 West, Rio Arriba County.

2. That the applicant's Jicarilla "C" Well No. 12 is located
990' from the North line and 1650' from the West line of Section 33-25N-5W,
Rio Arriba County, New Mexico.

3. That the applicant dually completed the well in the following
manner:

- a. Perforated 5-1/2" casing from 2714' to 2727' in the
Pictured Cliffs.
- b. Perforated 5-1/2" casing from 3550' to 3572' and 3654'
to 3680' in the Lewis Sand.
- c. Set Baker production type packer at 3469'. Landing nipple
was set on top of packer at 3468' with side door choke set
in landing nipple, so the Pictured Cliffs can be produced
through the annulus of 5-1/2" casing and the Lewis Sand is
produced through 2" tubing.



March 18, 1957

4. That the granting of this application to produce this well as a dual completion from the Pictured Cliffs and Lewis Sand is in the interest of conservation and the protection of correlative rights.

5. That the manner and method of this dual completion is mechanically feasible and practical.

6. That a diagramatic sketch showing the producing intervals and the physical equipment used in dualling the well is attached.

7. That a plat showing the above described lands and all offset properties, indicating well locations and lease ownership to the best of our knowledge is attached.

8. That all offset operators are hereby notified by a copy of this application.

WHEREFORE, PREMISES CONSIDERED, applicant requests that the Secretary of the Commission grant Administrative approval to produce this well as a dual completion.

Respectfully submitted,

SKELLY OIL COMPANY

N. P. McMahan

N. P. McMahan

NPM:dc

STATE OF OKLAHOMA)
COUNTY OF TULSA) SS

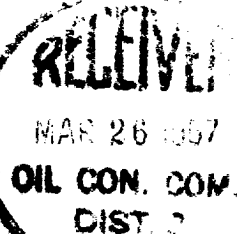
Personally appeared N. P. McMahan, of Skelly Oil Company, Tulsa, Oklahoma, who states after being duly sworn upon oath that this instrument is true and correct to his best knowledge and belief.

N. P. McMahan
Affiant

Subscribed and sworn to before me this the 18th day of March, 1957.

My Commission Expires
July 23, 1960

John E. Howard
Notary Public



New Mexico Oil Conservation Commission -3-

March 18, 1957

cc-Skelly Oil Company
Mr. P. E. Cospier
Box 426
Farmington, New Mexico

United States Geological Survey
Box 965
Farmington, New Mexico

Southern Union Gas Company
Burt Building
Dallas, Texas

Superior Oil Company
218 West Illinois Street
Midland, Texas

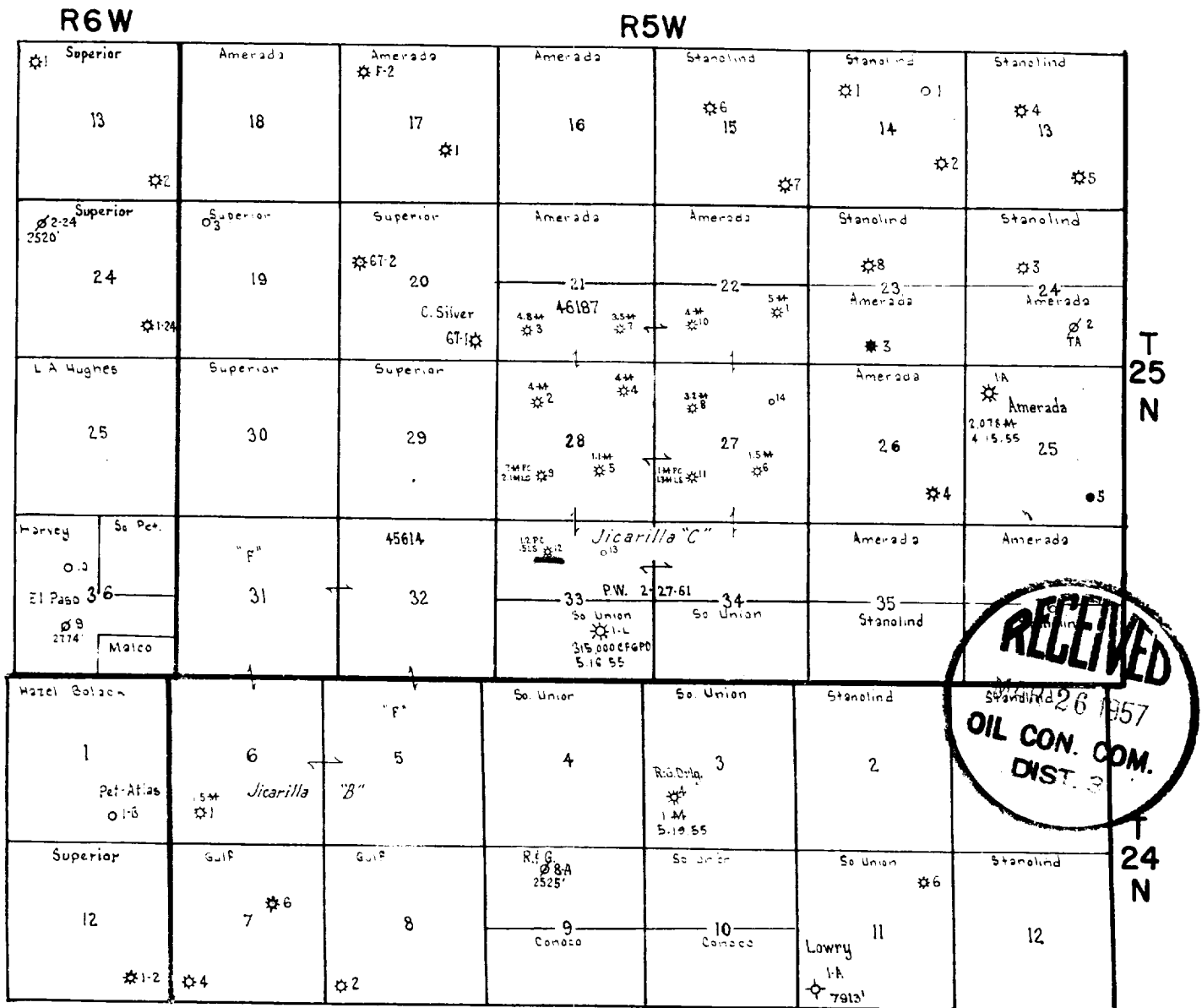
New Mexico Oil Conservation Commission
120 East Chaco Street
Artes, New Mexico

Amerada Petroleum Corporation
Box 2040
Tulsa, Oklahoma

Stanolind Oil & Gas Company
Box 1410
Fort Worth, Texas



RIO ARRIBA COUNTY NEW MEXICO



Scale 1"=1 Mile

JICARILLA "C" No. 12
990' from the North and 1650'
from the South Lines of Section
33-25N-5W
RIO ARRIBA COUNTY NEW MEXICO

