

(SUBMIT IN TRIPLICATE)

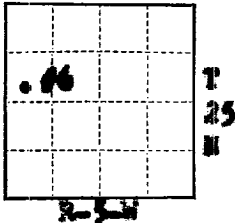
Indian Agency Navajo Apache

Contract #9 Tract #10

UNITED STATES  
DEPARTMENT OF THE INTERIOR  
GEOLOGICAL SURVEY

Allottee \_\_\_\_\_

Lease No. J. Apache "A"



SUNDRY NOTICES AND REPORTS ON WELLS

NOTICE OF INTENTION TO DRILL.....	<input checked="" type="checkbox"/>	SUBSEQUENT REPORT OF WATER SHUT-OFF.....	
NOTICE OF INTENTION TO CHANGE PLANS.....		SUBSEQUENT REPORT OF SHOOTING OR ACIDIZING.....	
NOTICE OF INTENTION TO TEST WATER SHUT-OFF.....		SUBSEQUENT REPORT OF ALTERING CASING.....	
NOTICE OF INTENTION TO REDRILL OR REPAIR WELL.....		SUBSEQUENT REPORT OF REDRILLING OR REPAIR.....	
NOTICE OF INTENTION TO SHOOT OR ACIDIZE.....		SUBSEQUENT REPORT OF ABANDONMENT.....	
NOTICE OF INTENTION TO PULL OR ALTER CASING.....		SUPPLEMENTARY WELL HISTORY.....	
NOTICE OF INTENTION TO ABANDON WELL.....			

(INDICATE ABOVE BY CHECK MARK NATURE OF REPORT, NOTICE, OR OTHER DATA)

October 29, 19 57

Well No. 6 is located 1650 ft. from N line and 990 ft. from W line of sec. 26

SW/4 NW/4 Sec. 26  
(1/4 Sec. and Sec. No.)

T-25-N R-5-W  
(Twp.) (Range)

106PM  
(Meridian)

Cerro Gerasmos  
(Field)

Rio Arriba  
(County or Subdivision)

New Mexico  
(State or Territory)

The elevation of the derrick floor above sea level is \_\_\_\_\_ ft. Not determined

DETAILS OF WORK

(State names of and expected depths to objective sands; show sizes, weights, and lengths of proposed casings; indicate mudding jobs, cementing points, and all other important proposed work)

HOLE	CASING	WEIGHT	WOM-EN	DEPTH	HOW SET	SACKS
13-3/4"	10-3/4"	32.75	New	230'	Cemented	200
9-7/8"	7-5/8"	26.40	New	3950'	Cemented	375
6-3/4"	5-1/2"	15.90	New	7200'	Cemented	300 - LINEA

Plan to drill with rotary tools all the way to 7200' and test Gerasmos Zone, and possibly dual complete in Chacra.


I understand that this plan of work must receive approval in writing by the Geological Survey before operations may be commenced.

Company Amesada Petroleum Corporation

Address Box 5 - Glenfield, New Mexico

By D. F. Furse

Title D. F. Furse - Foreman



1979

NEW MEXICO OIL CONSERVATION COMMISSION  
Well Location and Acreage Dedication Plat

Section A.

Date \_\_\_\_\_

Operator AMERADA PETROLEUM CORPORATION Lease JICARILLA APACHE  
Well No. \_\_\_\_\_ Unit Letter JE Section 26 Township 25 NORTH Range 5 WEST, NMPM  
Located 1650 Feet From the NORTH Line, 990 Feet From the WEST Line  
County RIO ARriba G. L. Elevation \_\_\_\_\_ Dedicated Acreage 160 Acres  
Name of Producing Formation Grampian Pool Otero Grampian

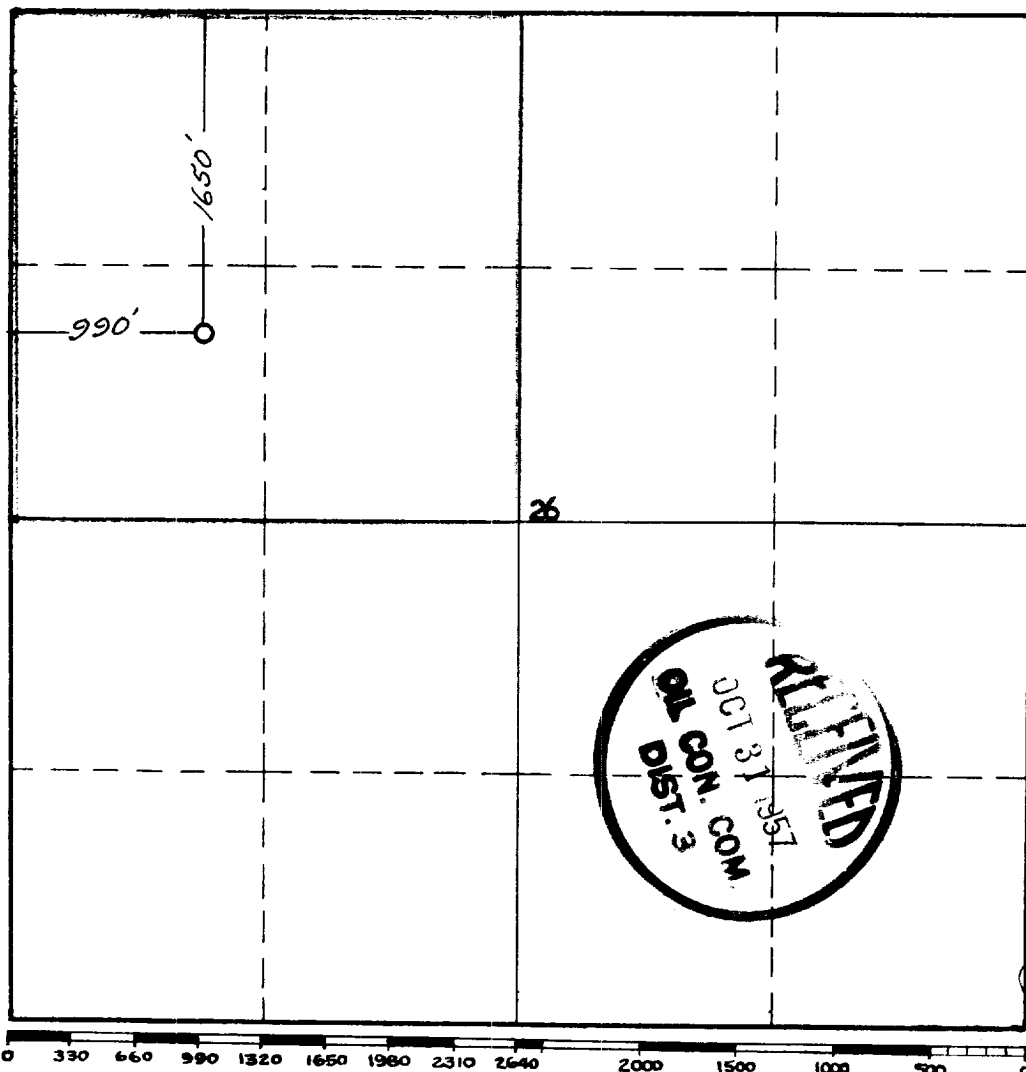
1. Is the Operator the only owner\* in the dedicated acreage outlined on the plat below?  
Yes    No   .
2. If the answer to question one is "no," have the interests of all the owners been consolidated by communitization agreement or otherwise? Yes    No   . If answer is "yes," Type of Consolidation \_\_\_\_\_
3. If the answer to question two is "no," list all the owners and their respective interests below:  
**Ref: GLO plat dated 4 November 1882**

Owner

Land Description

<u>Owner</u>	<u>Land Description</u>

Section B



This is to certify that the information in Section A above is true and complete to the best of my knowledge and belief.

Amerada Petroleum Corporation  
(Operator)

W. F. Furse  
(Representative)

Box E - Bloomfield, New Mexico  
Address

This is to certify that the well location shown on the plat in Section B was plotted from field notes of actual surveys made by me or under my supervision and that the same is true and correct to the best of my knowledge and belief.

Date Surveyed 27 October 1957

James P. Leese  
Registered Professional  
Engineer and/or Land Surveyor.

**James P. Leese**

Certificate No. 1463

(See instructions for completing this form on the reverse side)

INSTRUCTIONS FOR COMPLETION:

1. Operator shall furnish and certify to the information called for in Section A.
2. Operator shall outline the dedicated acreage for both oil and gas wells on the plat in Section B.
3. A registered professional engineer or land surveyor registered in the State of New Mexico or approved by the Commission shall show on the plat the location of the well and certify this information in the space provided.
4. All distances shown on the plat must be from the outer boundaries of Section.
5. If additional space is needed for listing owners and their respective interests as required in question 3, Section A, please use space below

\* "Owner" means the person who has the right to drill into and to produce from any pool and to appropriate the production either for himself or for himself and another. (65-3-29 (e) NMSA 1953 Comp.)