



COPY TO O.C.C.

UNITED STATES
DEPARTMENT OF THE INTERIOR
GEOLOGICAL SURVEY
P. O. Box 965
Farmington, New Mexico

September 22, 1955

Amerada Petroleum Corporation
Drawer D
Monument, New Mexico

Re: Jicarilla Contract 9

Gentlemen:

Receipt is acknowledged of your "Notice of Intention to Drill" dated September 21, 1955 covering your well No. 3 Jicarilla Apache "A" in SE¹ SW¹ sec. 23, T. 25 N., R. 5 W., N. M. P. M., Rio Arriba County, New Mexico. *Wildcat*

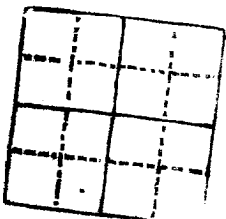
Your proposed work is hereby approved subject to compliance with the provisions of the "Oil and Gas Operating Regulations" revised May 25, 1942, a copy of which will be sent to you on request, and subject to the following conditions:

1. Drilling operations so authorized are subject to the attached sheet for general conditions of approval.
2. Furnish copies of all logs.

Very truly yours,

[Signature]
Jerry W. Long
Acting District Engineer


JWLong:ac
cc: Jicarilla Agency



UNITED STATES
DEPARTMENT OF THE INTERIOR
GEOLOGICAL SURVEY



Very respectfully,
Yours very truly,
[Signature]
[Name]
[Title]
[Address]
[City]
[State]
[Zip]




Form 9-331b
(April 1952)

(SUBMIT IN TRIPLICATE)

Indian Agency Albuquerque Agency
Substation to South 20
Allottee Albuquerque Agency
Lease No. _____

UNITED STATES
DEPARTMENT OF THE INTERIOR
GEOLOGICAL SURVEY



SUNDRY NOTICES AND REPORTS ON WELLS

NOTICE OF INTENTION TO DRILL	<input checked="" type="checkbox"/>	SUBSEQUENT REPORT OF WATER SHUT-OFF	<input type="checkbox"/>
NOTICE OF INTENTION TO CHANGE PLANS	<input type="checkbox"/>	SUBSEQUENT REPORT OF SHOOTING OR ACIDIZING	<input type="checkbox"/>
NOTICE OF INTENTION TO TEST WATER SHUT-OFF	<input type="checkbox"/>	SUBSEQUENT REPORT OF ALTERING CASING	<input type="checkbox"/>
NOTICE OF INTENTION TO REDRILL OR REPAIR WELL	<input type="checkbox"/>	SUBSEQUENT REPORT OF REDRILLING OR REPAIR	<input type="checkbox"/>
NOTICE OF INTENTION TO SHOOT OR ACIDIZE	<input type="checkbox"/>	SUBSEQUENT REPORT OF ABANDONMENT	<input type="checkbox"/>
NOTICE OF INTENTION TO PULL OR ALTER CASING	<input type="checkbox"/>	SUPPLEMENTARY WELL HISTORY	<input type="checkbox"/>
NOTICE OF INTENTION TO ABANDON WELL	<input type="checkbox"/>		

(INDICATE ABOVE BY CHECK MARK NATURE OF REPORT, NOTICE, OR OTHER DATA)

RECEIVED
SEP 22 1955
U. S. GEOLOGICAL SURVEY
FARMINGTON, NEW MEXICO

September 22

1955

Well No. 3 is located 990 ft. from [S] line and 2400 ft. from [W] line of sec. 30
SE
24 24 Section 20 2-20-5 2-2-11 1904
(1/4 Sec. and Sec. No.) (Twp.) (Range) (Meridian)
Unincorporated San Juan New Mexico
(Field) (County or Subdivision) (State or Territory)

The elevation of the derrick floor above sea level is _____ ft. Not Determined

DETAILS OF WORK

(State names of and expected depths to objective sands; show sizes, weights, and lengths of proposed casings; indicate mudding jobs, cementing points, and all other important proposed work)

Intend to drill with rotary tools to approximately 7500', set pipe and test the
Salina Section

Depth	Section	Interval	Remarks	Depth	Section
27 1/4	23 1/4	240'	Sh	2704	30
22	0 5/8	200'	Sh	2504	27 1/2
7 1/2	5 1/2	15.00	Sh	2404	250

* 5 1/2" casing to hang from bottom of 8 1/4" casing as shown

I understand that this plan of work must receive approval in writing by the Geological Survey before operations may be commenced.

Company San Juan Petroleum Corporation

Address Room 2

Albuquerque, New Mexico

By [Signature]

Title Manager



