

(SUBMIT IN TRIPLICATE)

UNITED STATES  
DEPARTMENT OF THE INTERIOR  
GEOLOGICAL SURVEY

Land Office Santa Fe  
Lease No. SP 080539  
Unit W. F. Hart

SUNDRY NOTICES AND REPORTS ON WELLS

NOTICE OF INTENTION TO DRILL.....	<input checked="" type="checkbox"/>	SUBSEQUENT REPORT OF WATER SHUT-OFF.....	
NOTICE OF INTENTION TO CHANGE PLANS.....		SUBSEQUENT REPORT OF SHOOTING OR ACIDIZING.....	
NOTICE OF INTENTION TO TEST WATER SHUT-OFF.....		SUBSEQUENT REPORT OF ALTERING CASING.....	
NOTICE OF INTENTION TO RE-DRILL OR REPAIR WELL.....		SUBSEQUENT REPORT OF RE-DRILLING OR REPAIR.....	
NOTICE OF INTENTION TO SHOOT OR ACIDIZE.....		SUBSEQUENT REPORT OF ABANDONMENT.....	
NOTICE OF INTENTION TO PULL OR ALTER CASING.....		SUPPLEMENTARY WELL HISTORY.....	
NOTICE OF INTENTION TO ABANDON WELL.....			

(INDICATE ABOVE BY CHECK MARK NATURE OF REPORT, NOTICE, OR OTHER DATA)

May 20, 1959

W. F. Hart

Well No. 3 is located 990 ft. from N line and 1650 ft. from E line of sec. 14

NE/4 Section 14  
(1/4 Sec. and Sec. No.)

25N  
(Twp.)

3W  
(Range)

N.M.P.M.  
(Meridian)

Undesignated (P.C.)  
(Field)

Rio Arriba  
(County or Subdivision)

New Mexico  
(State or Territory)

The elevation of the derrick floor above sea level is \_\_\_\_\_ ft.

DETAILS OF WORK


(State names of and expected depths to objective sands; show sizes, weights, and lengths of proposed casings; indicate mudding jobs, cementing points, and all other important proposed work)

It is our intention to drill Well No. 3 to approximately 3850' to test the Pictured Cliffs formation. Our casing program is as follows:

150' of 10-3/4" OD casing, cemented with 150 sacks regular cement, to be circulated.

3850' of 5-1/2" OD casing, cemented with 100 sacks cement.

The designated drilling unit is the NW/4-NE/4 of Section 14-25N-3W, Rio Arriba County, New Mexico.



I understand that this plan of work must receive approval in writing by the Geological Survey before operations may be commenced.

Company SKELLY OIL COMPANY

Box 426

Address Armington, New Mexico

By (Signed) P. E. Cooper

Title District Superintendent

NEW MEXICO OIL CONSERVATION COMMISSION

Well Location and Acreage Dedication Plat

Section A.


Date May 22, 1959

Operator Skelly Oil Company Lease M. P. Skelly  
Well No. 3 Unit Letter B Section 14 Township 25 North Range 4 West NMP  
Located 970 Feet From North Line, 1650 Feet From East Line  
County Big Horn G. L. Elevation \_\_\_\_\_ Dedicated Acreage 2.00 Acres  
Name of Producing Formation Blackfoot Pool Blackfoot

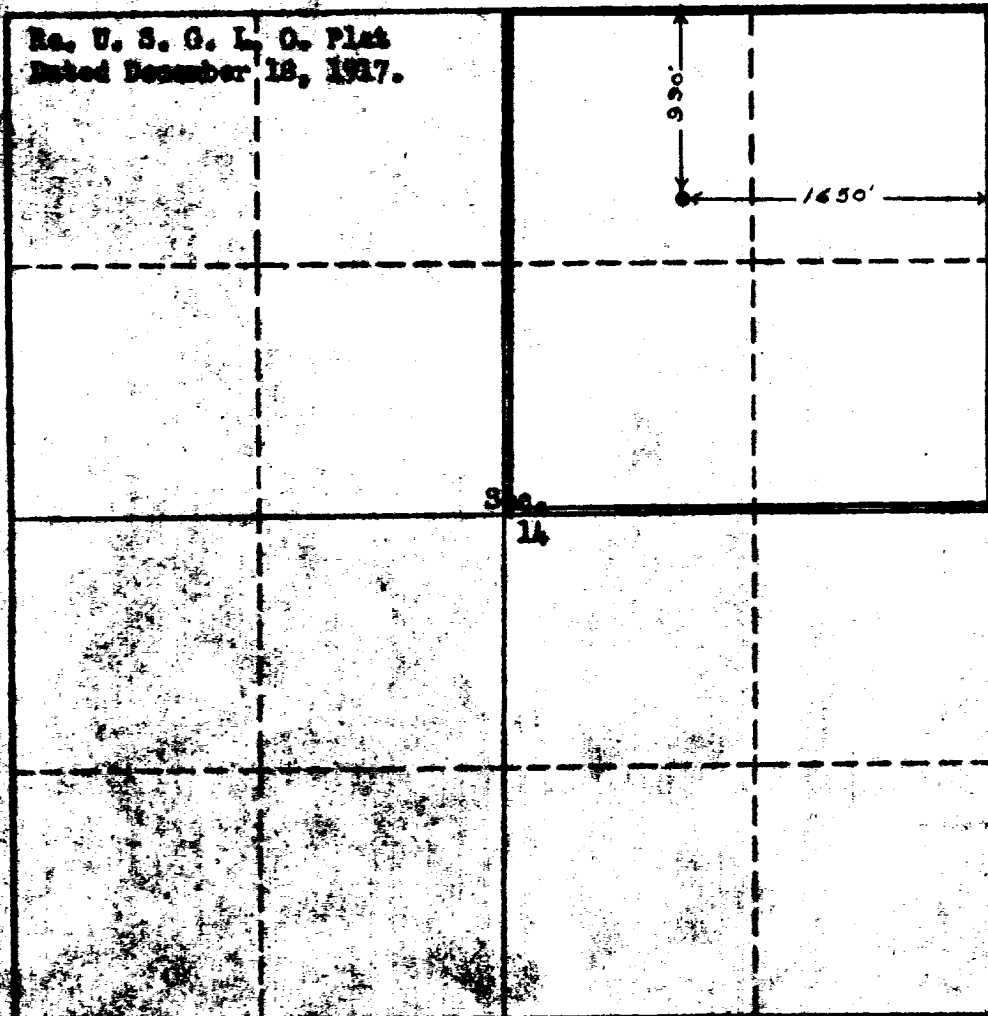
1. Is the Operator the only owner\* in the dedicated acreage outlined on the plat below?  
Yes    No
2. If the answer to question one is "no," have the interests of all the owners been consolidated by communitization agreement or otherwise? Yes    No   . If answer is "yes,"  
Type of Consolidation \_\_\_\_\_
3. If the answer to question two is "no," list all the owners and their respective interests below:

Owner

Land Description



Section B



This is to certify that the information in Section A above is true and complete to the best of my knowledge and belief.

Skelly Oil Company

(Operator)

(Signed) P. E. Gosper  
(Representative)

Box 222, Big Horn, Big Horn County

Address

This is to certify that the well location shown on the plat is correct and that the information in Section A above is true and complete to the best of my knowledge and belief.

Date Surveyed May 16, 1959

Ernest F. Benschick  
Registered Land Surveyor.

Certificate No. 1545