



STATE OF NEW MEXICO  
ENERGY AND MINERALS DEPARTMENT  
OIL CONSERVATION DIVISION

BRUCE KING  
GOVERNOR  
LARRY KEHOE  
SECRETARY

January 26, 1981

POST OFFICE BOX 2088  
STATE LAND OFFICE BUILDING  
SANTA FE, NEW MEXICO 87501  
(505) 827-2434

Amoco Production Company  
Amoco Building  
17th and Broadway  
Denver, Colorado 80202



Attention: Mr. Vinton D. Pierce

Administrative Order NSL-1316

Gentlemen:

Reference is made to your application for a non-standard location for your Jicarilla Contract 148 Well No. 13 located 1005 feet from the North line and 1750 feet from the West line of Section 15, Township 25 North, Range 5 West, NMPM, Otero Gallup Pool, Rio Arriba County, New Mexico.

By authority granted me under the provisions of Rule 104 F of the Division Rules and Regulations, the above-described unorthodox location is hereby approved.

Sincerely,

JOE D. RAMEY,  
Director

JDR/RLS/dr

cc: Oil Conservation Division - Aztec  
Oil & Gas Engineering Committee - Hobbs  
U. S. Geological Survey - Farmington

OIL CONSERVATION COMMISSION  
Albuquerque DISTRICT

OIL CONSERVATION COMMISSION  
BOX 2088  
SANTA FE, NEW MEXICO

DATE 1-22-81

RE: Proposed MC \_\_\_\_\_  
Proposed DHC \_\_\_\_\_  
Proposed NSL α \_\_\_\_\_  
Proposed SWD \_\_\_\_\_  
Proposed WFX \_\_\_\_\_  
Proposed PMX \_\_\_\_\_

Gentlemen:

I have examined the application dated 1-22-81  
for the Amoco Prod. Co. Lease and Well No. 148 #13 C-15-25N-SW  
Operator Unit, S-T-R

and my recommendations are as follows:

Approve  
\_\_\_\_\_  
\_\_\_\_\_  
\_\_\_\_\_  
\_\_\_\_\_  
\_\_\_\_\_

Yours very truly,

Frank T. Gray




January 19, 1981

Joe D. Ramey (3)  
Department of Energy and Minerals  
Oil Conservation Division  
P. O. Box 2088  
Santa Fe, NM 87501

File: HAS-4-WF

Application for Unorthodox Location  
Jicarilla Contract 148 No. 13  
Otero Gallup Field  
Rio Arriba County, New Mexico



By this verified application Amoco Production Company requests approval of the Jicarilla Contract 148 No. 13 at a location 1,005' FNL and 1,750' FWL of Section 15, T25N, R5W. This location places the well 315' instead of 330' (per Rule 104-C-I) from the south line of the quarter-quarter section.

Since this is a recompletion from the Dakota to the Gallup we are requesting your approval under Rule 104-F. There is no offsetting acreage, other than Amoco leasehold acreage, that would be affected by this location.

Vinton D. Pierce

VDP/lp

✓cc: Frank Chavez, Supervisor  
New Mexico Oil Conservation Comm.  
1000 Rio Brazos Rd.  
Aztec, NM 87410

James Simms  
U. S. Geological Survey  
Box 965  
Farmington, NM 87401


GS300

VERIFICATION AND AFFIDAVIT


STATE OF COLORADO                    )  
  : ss.  
COUNTY OF DENVER                    )

Vinton D. Pierce, of lawful age, being first duly sworn  
on his oath, deposes and says:

That he is employed in an engineering capacity by Amoco  
Production Company in its Denver, Colorado, office; that  
he has had responsibilities for New Mexico proration matters  
for a number of years; that Amoco's application for approval  
of Jicarilla Contract 148 No. 13 at an unorthodox location  
1,005' FNL and 1,750' FWL of Section 15-T25N-R10W Rio Arriba  
County, New Mexico, was prepared under his direction and  
supervision; that the matters and things therein set forth  
are true and correct to the best of his knowledge and beliefs.

  
Vinton D. Pierce

Subscribed and sworn to before me this 19th day of January, 1981.

  
Notary Public

My Commission Expires:

~~My Commission expires August 1, 1982~~

VDP:lp  
011981  
GS300

## OIL CONSERVATION DIVISION

STATE OF NEW MEXICO  
ENERGY AND MINERALS DEPARTMENTP. O. BOX 2088  
SANTA FE, NEW MEXICO 87501Form C-102  
Revised 10-1-78

All distances must be from the outer boundaries of the Section

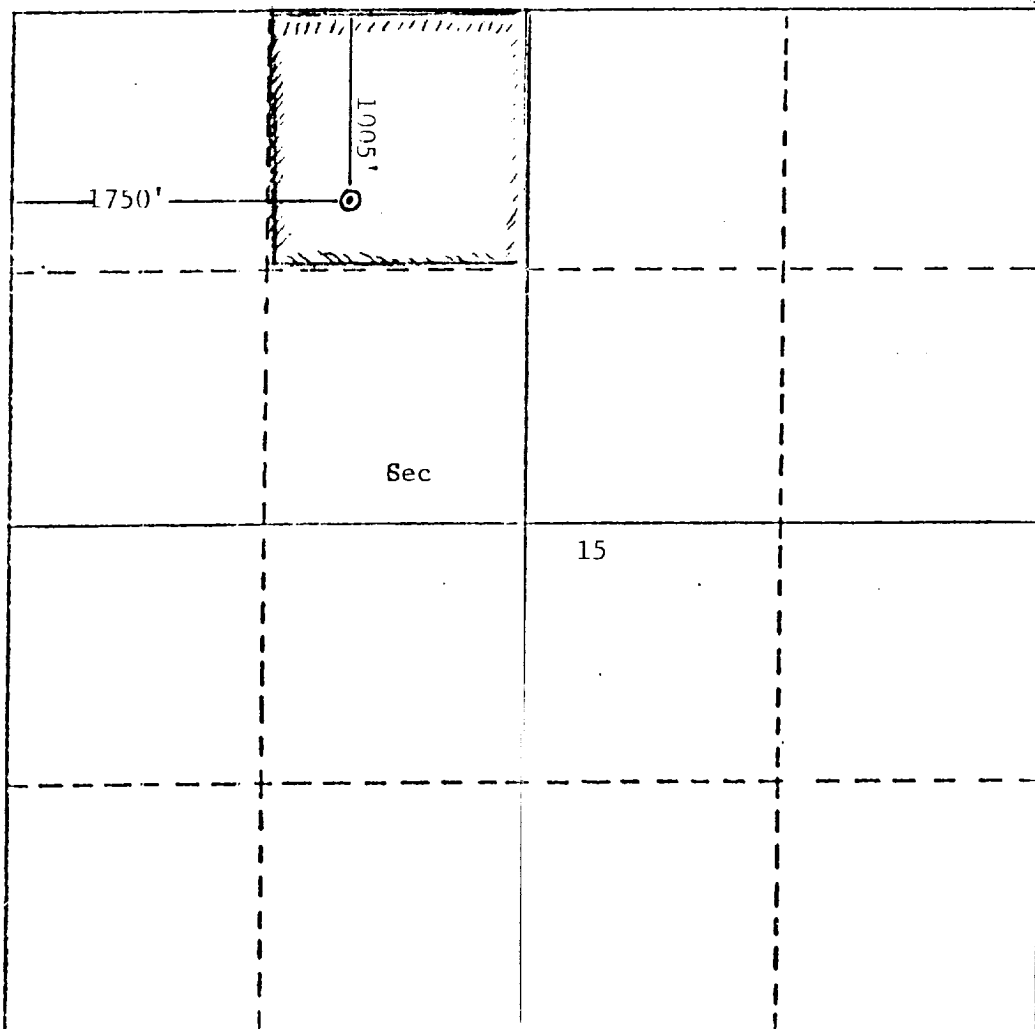
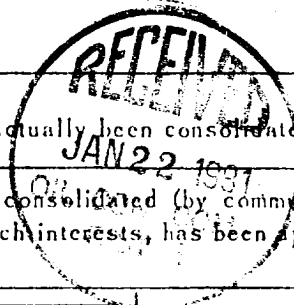
Operator AMOCO PRODUCTION COMPANY			Lease JICARILLA CONTRACT 148		Well No. 13
Unit Letter C	Section 15	Township 25N	Range 5W	County Rio Arriba	
Actual Footage Location of Well:					
1005 feet from the		North line and		1750 feet from the West line	
Ground Level Elev. 7008 GL	Producing Formation Gallup		Pool Otero Gallup		Dedicated Acreage: 80 Acres

1. Outline the acreage dedicated to the subject well by colored pencil or hatchure marks on the plat below.
2. If more than one lease is dedicated to the well, outline each and identify the ownership thereof (both as to working interest and royalty).
3. If more than one lease of different ownership is dedicated to the well, have the interests of all owners been consolidated by communitization, unitization, force-pooling, etc?

☐ Yes ☐ No If answer is "yes," type of consolidation \_\_\_\_\_

If answer is "no," list the owners and tract descriptions which have actually been consolidated. (Use reverse side of this form if necessary.) \_\_\_\_\_

No allowable will be assigned to the well until all interests have been consolidated (by communitization, unitization, forced-pooling, or otherwise) or until a non-standard unit, eliminating such interests, has been approved by the Division.



## CERTIFICATION

I hereby certify that the information contained herein is true and complete to the best of my knowledge and belief.

*R.A. Downey*  
Name  
R.A. DOWNEY

Position  
DISTRICT ENGINEER

Company  
AMOCO PRODUCTION COMPANY

Date  
JULY 28, 1980

I hereby certify that the well location shown on this plat was plotted from field notes of actual surveys made by me or under my supervision, and that the same is true and correct to the best of my knowledge and belief.

Date Surveyed  
JUNE 8, 1961

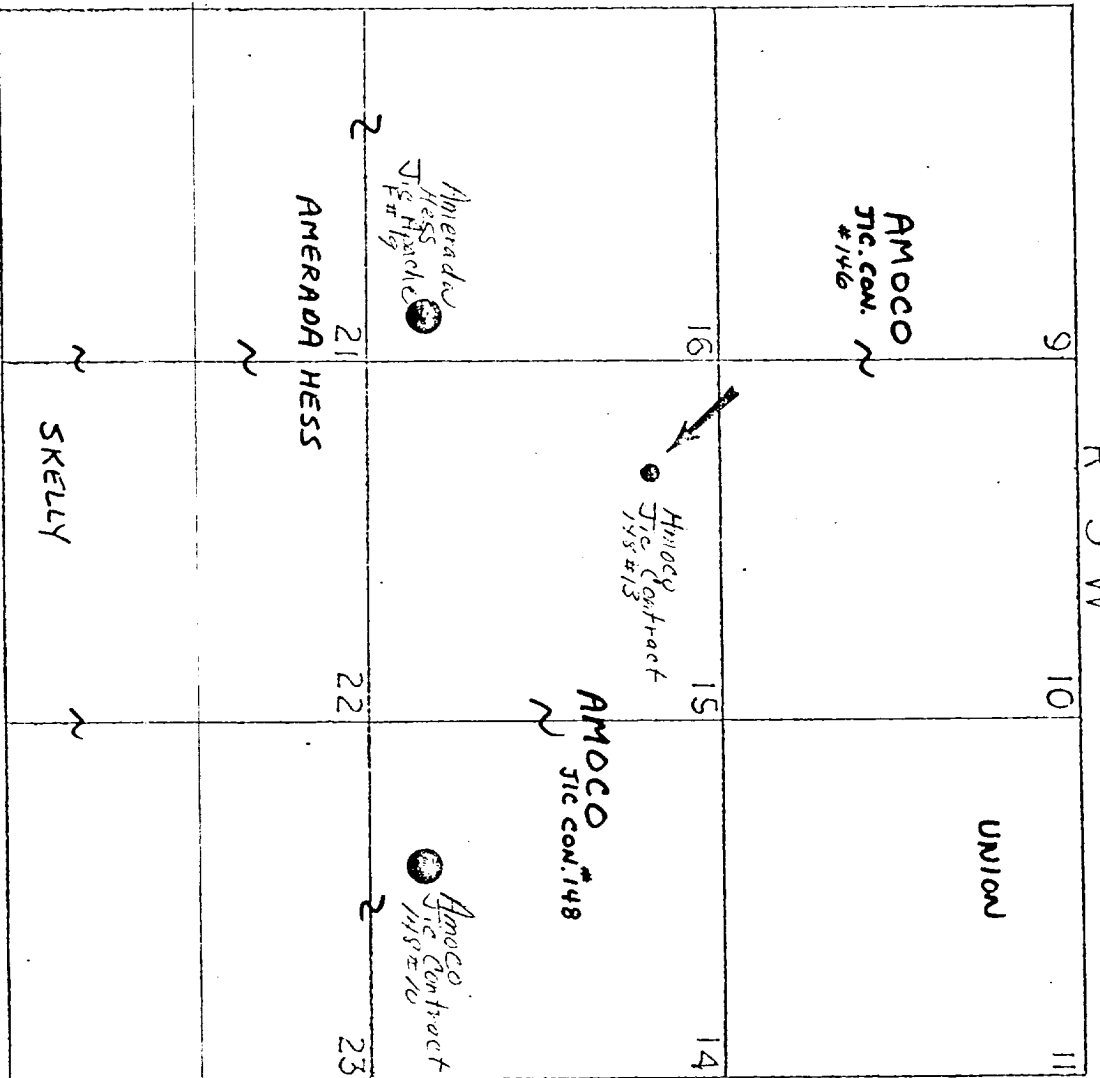
Registered Professional Engineer  
and/or Land Surveyor

Original signed by  
James P. Leese

Certificate No.  
1463

0 500 1000 1500 2000 2500 3000 3500 4000 4500 5000 5500 6000 6500 7000 7500 8000 8500 9000 9500 10000

R 5 W



T  
25  
N