



COPY TO O.C.C.

IN REPLY REFER TO:

UNITED STATES
DEPARTMENT OF THE INTERIOR
GEOLOGICAL SURVEY
P. O. Box 965
Farmington, New Mexico

June 27, 1956

The Superior Oil Company
Midland, Texas

Re: Santa Fe 078884

Gentlemen:

Receipt is acknowledged of your "Notice of Intention to Drill" dated June 26, 1956 covering your well No. 1-12 Alberta Sloan in SE $\frac{1}{4}$ sec. 12, T. 25 N., R. 6 W., N. M. P. M., Rio Arriba County, New Mexico, Wildcat pool.

Your proposed work is hereby approved subject to compliance with the provisions of the "Oil and Gas Operating Regulations" revised May 25, 1942, a copy of which will be sent to you on request, and subject to the following conditions:

1. Drilling operations so authorized are subject to the attached sheet for general conditions of approval.
2. Furnish copies of all logs.

Very truly yours,

P. T. McGrath
District Engineer

PTMcGrath:ac



UNITED STATES
DEPARTMENT OF THE INTERIOR
GEOLOGICAL SURVEY




COPY TO O.C.O.


TO THE DIRECTOR, GEOLOGICAL SURVEY
WASHINGTON, D.C.

FROM THE CHIEF OF THE DISTRICT OF COLUMBIA
WASHINGTON, D.C.

SUBJECT: [Illegible]

[Illegible text follows]





(SUBMIT IN TRIPLICATE)

UNITED STATES
DEPARTMENT OF THE INTERIOR
GEOLOGICAL SURVEY

Land Office Santa Fe
Lease No. 07003A
Unit Canyon Largo

SUNDRY NOTICES AND REPORTS ON WELLS

NOTICE OF INTENTION TO DRILL.....	<input checked="" type="checkbox"/>	SUBSEQUENT REPORT OF WATER SHUT-OFF.....
NOTICE OF INTENTION TO CHANGE PLANS.....		SUBSEQUENT REPORT OF SHOOTING OR ACIDIZING.....
NOTICE OF INTENTION TO TEST WATER SHUT-OFF.....		SUBSEQUENT REPORT OF ALTERING CASING.....
NOTICE OF INTENTION TO RE-DRILL OR REPAIR WELL.....		SUBSEQUENT REPORT OF RE-DRILLING OR REPAIR.....
NOTICE OF INTENTION TO SHOOT OR ACIDIZE.....		SUBSEQUENT REPORT OF ABANDONMENT.....
NOTICE OF INTENTION TO PULL OR ALTER CASING.....		SUPPLEMENTARY WELL HISTORY.....
NOTICE OF INTENTION TO ABANDON WELL.....		

(INDICATE ABOVE BY CHECK MARK NATURE OF REPORT, NOTICE, OR OTHER DATA)

ALBERTA SLOAN-GOVERNMENT #1-12:

June 26

1956

Well No. 1-12 is located 1170 ft. from NE line and 1170 ft. from E line of sec. 12

SE 1/4 Section 12

(T-3)-N

(Range 4)

Meridian

Willcox Field

Reservoir Division

San Juan County

The elevation of the derrick floor above sea level is 6720 ft. (estimated)


DETAILS OF WORK

(State names of and expected depths to objective sands; show sizes, weights, and lengths of proposed casings; indicate mudding jobs, cementing points, and all other important proposed work)

Propose to drill well to Pictured Cliffs formation, or 2900', or production, whichever is the lesser.

Propose to set approximately 150' of 5-5/8" casing with cement to surface.

Propose to cement 5-1/2" casing through, or on top, of producing zone if production is encountered.



I understand that this plan of work must receive approval in writing by the Geological Survey before operations may be commenced.

Company The Superior Oil Company

Address Midland, Texas

By W. J. Mathis (W. J. Mathis)

Title Petroleum Engineer

W. W. STUDDERT
MEMBER
AMERICAN SOCIETY OF
CIVIL ENGINEERS

REGISTERED ENGINEERS
& LAND SURVEYORS

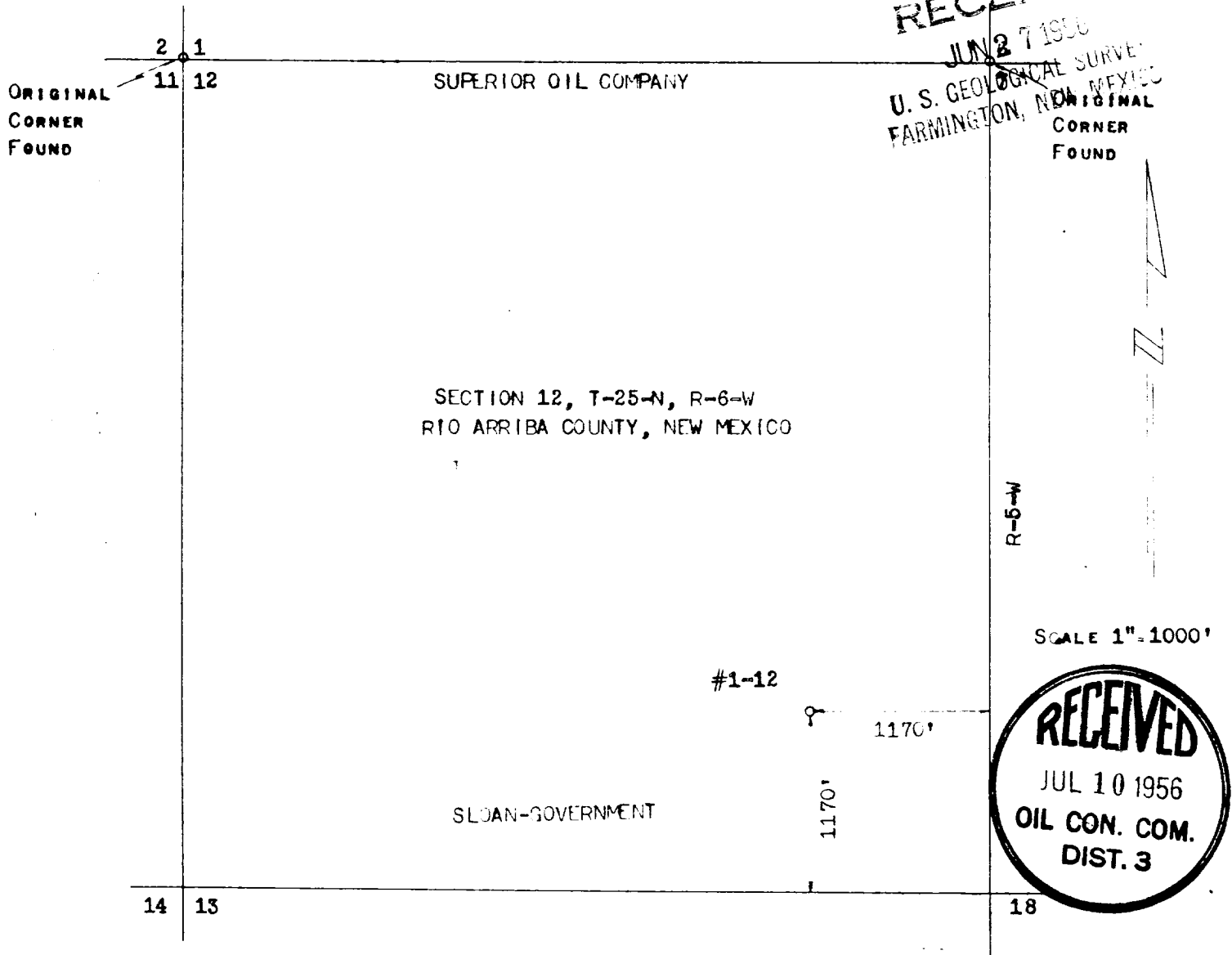
ARIZONA
COLORADO
IDAHO
LOUISIANA
MONTANA
NEVADA
NEW MEXICO
OKLAHOMA
TEXAS
UTAH
WYOMING

STUDDERT ENGINEERING CO.

CIVIL ENGINEERS

MUTUAL
TELEPHONES 4-8682 & 2-1373

221 SOUTH COLORADO
MIDLAND, TEXAS



EARL K MONTEITH, REGISTERED LAND SURVEYOR #1317 HEREBY CERTIFIES
THAT THIS WELL LOCATION WAS STAKED ON THE GROUND UNDER HIS SUPER-
VISION AND THAT THIS PLAT IS TRUE AND CORRECT.

Earl K. Monteith
EARL K MONTEITH

JUNE 22, 1956