

(SUBMIT IN TRIPLICATE)

UNITED STATES  
DEPARTMENT OF THE INTERIOR  
GEOLOGICAL SURVEY

Budget Bureau No. 42-R358.4.  
Approval expires 12-31-60.

Land Office **Santa Fe**  
Lease No. **040539**  
Unit \_\_\_\_\_

SUNDRY NOTICES AND REPORTS ON WELLS

NOTICE OF INTENTION TO DRILL	<input checked="" type="checkbox"/>	SUBSEQUENT REPORT OF WATER SHUT-OFF	
NOTICE OF INTENTION TO CHANGE PLANS		SUBSEQUENT REPORT OF SHOOTING OR ACIDIZING	
NOTICE OF INTENTION TO TEST WATER SHUT-OFF		SUBSEQUENT REPORT OF ALTERING CASING	
NOTICE OF INTENTION TO RE-DRILL OR REPAIR WELL		SUBSEQUENT REPORT OF RE-DRILLING OR REPAIR	
NOTICE OF INTENTION TO SHOOT OR ACIDIZE		SUBSEQUENT REPORT OF ABANDONMENT	
NOTICE OF INTENTION TO PULL OR ALTER CASING		SUPPLEMENTARY WELL HISTORY	
NOTICE OF INTENTION TO ABANDON WELL			

(INDICATE ABOVE BY CHECK MARK NATURE OF REPORT, NOTICE, OR OTHER DATA)

Well No. **11-1** is located **990** ft. from **(N)** line and **1650** ft. from **(E)** line of sec. **11**  
**Section 11** **25N** **3W**  
**Tarabito Pictured Cliff** **Rio Arriba County** **New Mexico**  
 (Field) (County or Subdivision) (State or Territory)

The elevation of the derrick floor above sea level is **7279** ft. **GL**

DETAILS OF WORK

(State names of and expected depths to objective sands; show sizes, weights, and lengths of proposed casings; indicate mudding jobs, cementing points, and all other important proposed work)  
 The objective sand is the **Pictured Cliff's** formation anticipated at **4000**

Proposed casing program: **200' 9 5/8 cemented to surface**  
**4000' 5 1/2 cemented with 150 sacks**

Rotary tools will be used from surface to T.C.


The well will be sand fraced in an effort to stimulate production.

I understand that this plan of work must receive approval in writing by the Geological Survey before operations may be commenced.

Company **Clark & Cowden Production Co.**

Address **5543 Yale Blvd.**  
**Dallas 6, Texas**

By **R. H. Clark**  
 Title **Partner**



NEW MEXICO OIL CONSERVATION COMMISSION  
Santa Fe, New Mexico

Form C-101  
Revised (12/1/55)

NOTICE OF INTENTION TO DRILL

Notice must be given to the District Office of the Oil Conservation Commission and approval obtained before drilling or recompletion begins. If changes in the proposed plan are considered advisable, a copy of this notice showing such changes will be returned to the sender. Submit this notice in **QUINTUPLICATE**. One copy will be returned following approval. See additional instructions in Rules and Regulations of the Commission. If State Land submit 6 Copies Attach Form C- 128 in triplicate to first 3 copies of form C-101 on all wells

5543 YALE BLVD., DALLAS, TEXAS

JUNE 17, 1957

(Place)

(Date)

OIL CONSERVATION COMMISSION  
SANTA FE, NEW MEXICO

Gentlemen:

You are hereby notified that it is our intention to commence the Drilling of a well to be known as  
CLARK & GUNDEL PRODUCTION CO.

(Company or Operator)

FEDERAL SF 080539

Well No. 11-1

(Unit)

The well is

located 990 feet from the NORTH line and 1650 feet from the

WEST

Line of Section 11, T. 25 N, R. 3 W, NMPM.

(GIVE LOCATION FROM SECTION LINE) Tapacito Pictured Cliffs Pool, Rio Arriba County

If State Land the Oil and Gas Lease is No.

If patented land the owner is

Address

We propose to drill well with drilling equipment as follows: Rotary Rig

The status of plugging bond is pending. ~~Where no bond has been filed~~  
bond has been filed.

Drilling Contractor FLEEG & RILEY

We intend to complete this well in the Pictured Cliffs  
formation at an approximate depth of 4000 feet.

CASING PROGRAM

We propose to use the following strings of Casing and to cement them as indicated:

Size of Hole	Size of Casing	Weight per Foot	New or Second Hand	Depth	Sacks Cement
10 3/4	9 5/8	32.3	New	200	200
7 7/8	5 1/2	14	SH	4000	150

If changes in the above plans become advisable we will notify you immediately.

ADDITIONAL INFORMATION

Approved \_\_\_\_\_, 19\_\_\_\_  
Except as follows:

OIL CONSERVATION COMMISSION

Sincerely yours,

CLARK & GUNDEL PRODUCTION CO.  
(Company or Operator)

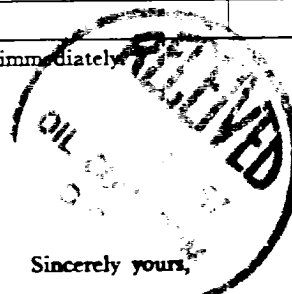
By

Position Partner

Send Communications regarding well to

Name R. D. Clark

Address



NEW MEXICO OIL CONSERVATION COMMISSION

Well Location and Acreage Dedication Plat

Section A.

Date June 20, 1957

Operator Clark-Cowden Production Company Lease Federal SP 080519  
Well No. \_\_\_\_\_ Unit Letter \_\_\_\_\_ Section 11 Township 25 North Range 3 West NMPM  
Located 990 Feet From North Line, 1650 Feet From West Line  
County Rio Arriba G. L. Elevation 7279 Dedicated Acreage 320 Acres  
Name of Producing Formation Pictured Cliffs Pool Tapacito Pictured Cliffs

1. Is the Operator the only owner\* in the dedicated acreage outlined on the plat below?  
Yes \_\_\_\_\_ No X
2. If the answer to question one is "no," have the interests of all the owners been consolidated by communitization agreement or otherwise? Yes X No \_\_\_\_\_. If answer is "yes,"  
Type of Consolidation Gross assignments
3. If the answer to question two is "no," list all the owners and their respective interests below:

Owner

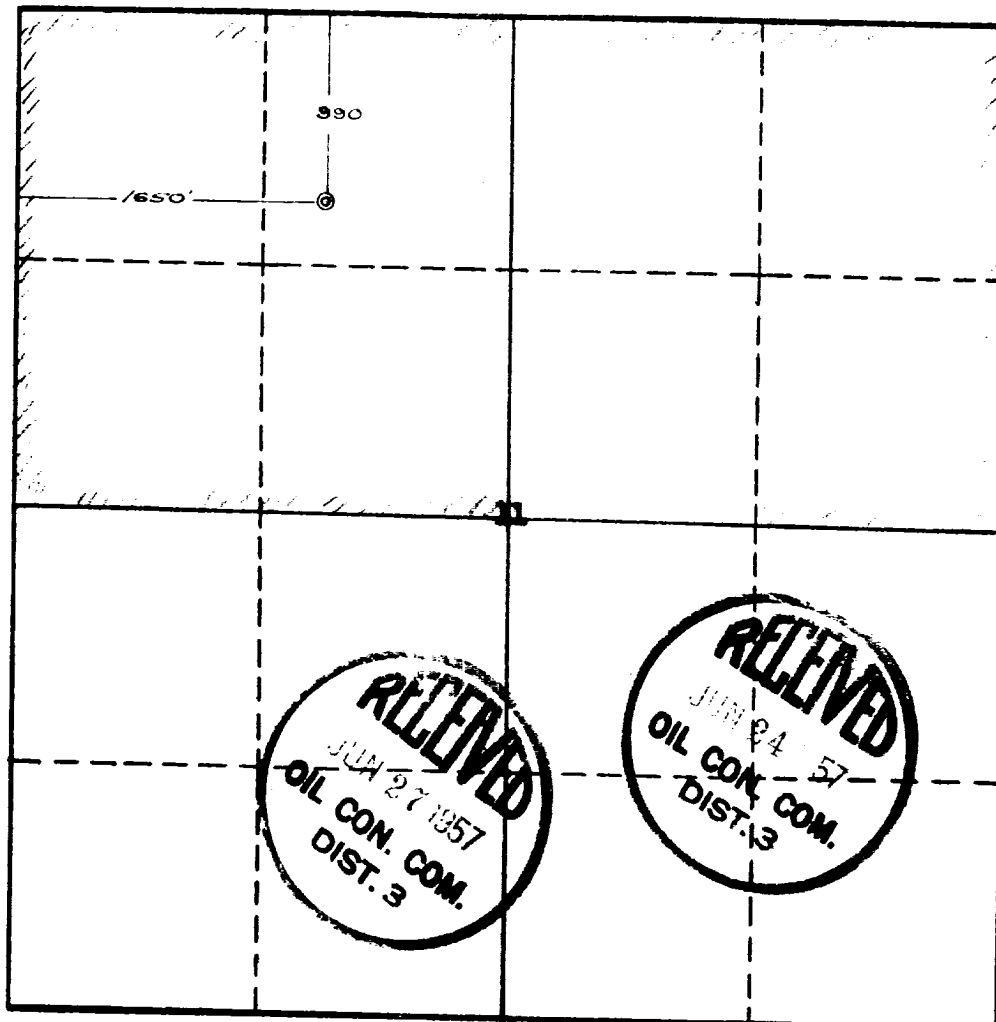
Land Description

\_\_\_\_\_  
\_\_\_\_\_  
\_\_\_\_\_

\_\_\_\_\_  
\_\_\_\_\_  
\_\_\_\_\_

RECEIVED  
JUN 26 1957  
U. S. GEOLOGICAL SURVEY  
FARMINGTON, NEW MEXICO

Section B



This is to certify that the information in Section A above is true and complete to the best of my knowledge and belief.

Clark & Cowden Production Co.  
(Operator)

R. M. Clark  
(Representative)

5543 Yale Blvd.  
Dallas 6, Texas

Address

This is to certify that the well location on the plat in Section B was located from field notes of actual surveys made by me or under my supervision and that the same is true to the best of my knowledge and belief.

Date Surveyed June 3, 1957

Ernest V. Echohawk  
Ernest V. Echohawk  
Registered Land Surveyor.

Certificate No. 1545