

(SUBMIT IN TRIPLICATE)

UNITED STATES
DEPARTMENT OF THE INTERIOR
GEOLOGICAL SURVEY

Budget Bureau No. 42-E-269.2
Approval expires 12-31-55.

Indian Agency _____
Allottee Shawille
Lease No. Contract #123

SUNDRY NOTICES AND REPORTS ON WELLS

NOTICE OF INTENTION TO DRILL	<input checked="" type="checkbox"/>	SUBSEQUENT REPORT OF WATER SHUT-OFF	
NOTICE OF INTENTION TO CHANGE PLANS		SUBSEQUENT REPORT OF SHOOTING OR ACIDIZING	
NOTICE OF INTENTION TO TEST WATER SHUT-OFF		SUBSEQUENT REPORT OF ALTERING CASING	
NOTICE OF INTENTION TO REDRILL OR REPAIR WELL		SUBSEQUENT REPORT OF REDRILLING OR REPAIR	
NOTICE OF INTENTION TO SHOOT OR ACIDIZE		SUBSEQUENT REPORT OF ABANDONMENT	
NOTICE OF INTENTION TO PULL OR ALTER CASING		SUPPLEMENTARY WELL HISTORY	
NOTICE OF INTENTION TO ABANDON WELL			

(INDICATE ABOVE BY CHECK MARK NATURE OF REPORT, NOTICE, OR OTHER DATA)

July 25, 1957


Well No. W 6-6 is located 792 ft. from S line and 790 ft. from W line of sec. 6
SW/4 SW/4 6 23N 4E 100W
 (1/4 Sec. and Sec. No.) (Twp.) (Range) (Meridian)
El Paso Co Texas El Alamo New Mexico
 (Field) (County or Subdivision) (State or Territory)

The elevation of the water level above sea level is 7002 ft.

DETAILS OF WORK

(State names of and expected depths to objective sands; show sizes, weights, and lengths of proposed casings; indicate mudding jobs, cementing points, and all other important proposed work)


Propose to drill 9-7/8" hole to 130', set 7-1/8" OD casing and cement to surface w/75 lb/cu yd. Drill 6-1/8" hole to total depth of 3310', set 5" OD casing and cement w/100 lb/cu yd. Perforate the 5" casing fr 3307-3467' and fracture the fractured ~~fracture~~ using approx 40,000 gals var w/10 lb/gal. Run 1 1/2" OD tubing and pack well in. The SW/4 of Section 6, containing 163.21 acres, is dedicated to the well.



I understand that this plan of work must receive approval in writing by the Geological Survey before operations may be commenced.

Company NORTHWEST PRODUCTION CORPORATION
 Address 520 Simms Building
Albuquerque, New Mexico

By RAY PHILLIPS
Ray Phillips
 Title Asst Mgr, Prod Ops



NEW MEXICO OIL CONSERVATION COMMISSION

Well Location and Acreage Dedication Plat

Section A.

Date July 25, 1957


Operator Northwest Production Company Lease "C"
Well No. 6-6 Unit Letter M Section 6 Township 25 N Range 4 W
Located 791 Feet From south Line, 790 Feet From west Line
County Rio Arriba G. L. Elevation 7001 Dedicated Acreage 163.21 Acres
Name of Producing Formation Pictured Cliffs Pool So Blanco Extn

1. Is the Operator the only owner* in the dedicated acreage outlined on the plat below?
Yes X No .
2. If the answer to question one is "no," have the interests of all the owners been consolidated by communitization agreement or otherwise? Yes No . If answer is "yes," Type of Consolidation
3. If the answer to question two is "no," list all the owners and their respective interests below:

Owner

Land Description

Section B



This is to certify that the information in Section A above is true and complete to the best of my knowledge and belief.

Northwest Production Corp.

(Operator)
RAY PHILLIPS

Ray Phillips, Asst Mgr, Prod Opr
(Representative)

520 Simms Bldg, Albuquerque, N.M.
Address

This is to certify that the well location shown on the plat in Section B was plotted from field notes of actual surveys made by me or under my supervision and that the same is true and correct to the best of my knowledge and belief.

Date Surveyed 28 June 1957

Stephen H. McKinley
REGISTERED PROFESSIONAL
Engineer and Land Surveyor.