

NEW MEXICO OIL CONSERVATION COMMISSION
WELL LOCATION AND ACREAGE DEDICATION PLAT

Form C-102
Supersedes C-128
Effective 1-1-65

All distances must be from the outer boundaries of the Section.

Operator CONOCO INC.		Lease AXI APACHE J		Well No. 19
Unit Letter D	Section 6	Township 25-N	Range 5-W	County RIO ARRIBA
Actual Footage Location of Well: 990 feet from the NORTH line and 990 feet from the WEST line				
Ground Level Elev. 6584	Producing Formation MESAVERDE	Pool BLANCO MESAVERDE	Dedicated Acreage: 318.49 Acres	

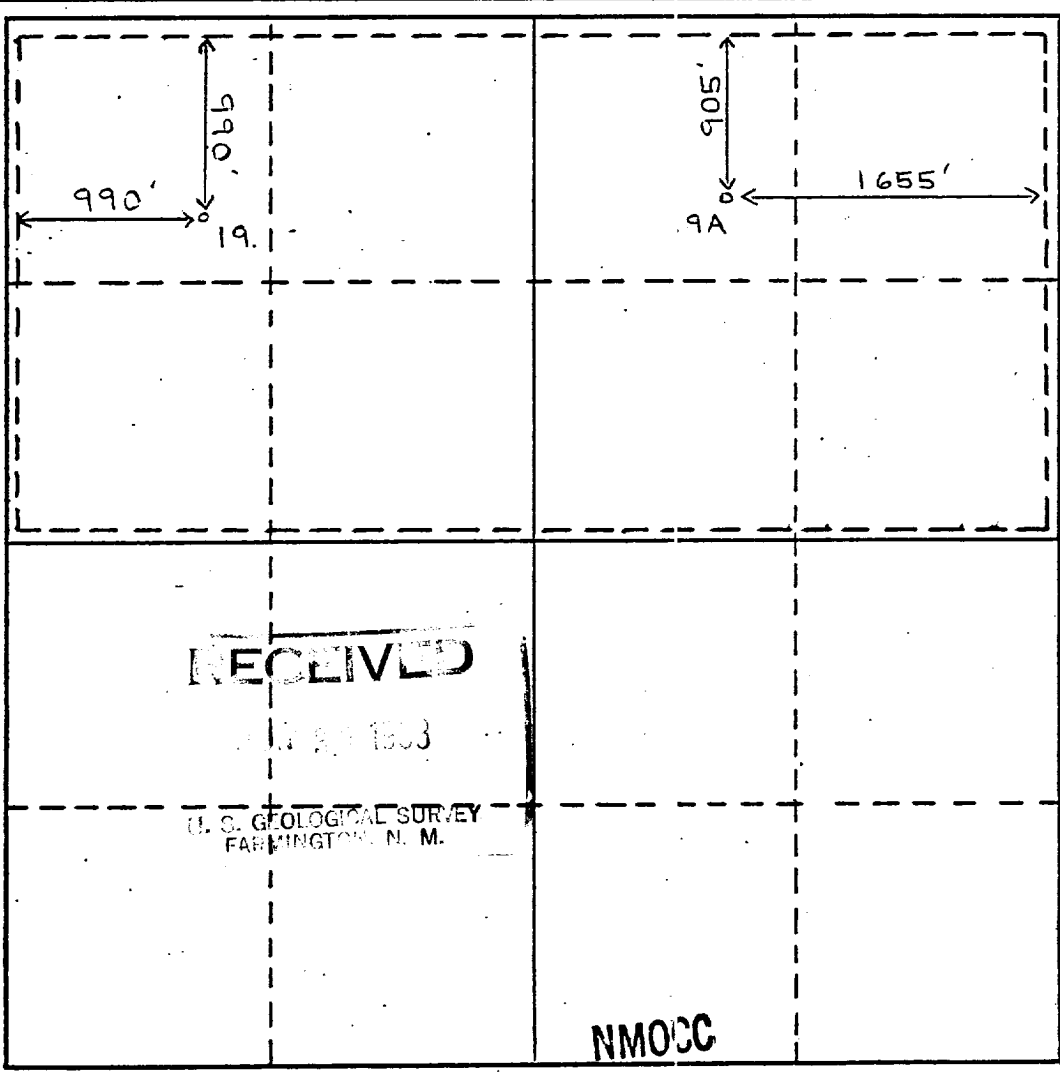
1. Outline the acreage dedicated to the subject well by colored pencil or hachure marks on the plat below.
2. If more than one lease is dedicated to the well, outline each and identify the ownership thereof (both as to working interest and royalty).
3. If more than one lease of different ownership is dedicated to the well, have the interests of all owners been consolidated by communitization, unitization, force-pooling, etc?

RECEIVED
JUL 5 - 1983

Yes No If answer is "yes," type of consolidation _____
If answer is "no," list the owners and tract descriptions which have actually been consolidated reverse side of this form if necessary.) _____

OIL CON. DIV.
DIST. 8

No allowable will be assigned to the well until all interests have been consolidated (by communitization, unitization, forced-pooling, or otherwise) or until a non-standard unit, eliminating such interests, has been approved by the Commission.



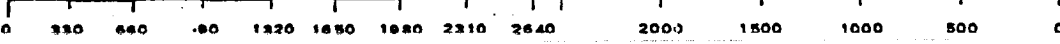
CERTIFICATION

I hereby certify that the information contained herein is true and complete to the best of my knowledge and belief.

Name: Wm A. Butterfield
 Position: Administrative Supervisor
 Company: CONOCO INC.
 Date: 6/28/83

I hereby certify that the well location shown on this plat was plotted from field notes of actual surveys made by me or under my supervision, and that the same is true and correct to the best of my knowledge and belief.

RECORDED FOR RECORD
 Date Surveyed: _____
 Registered Professional Engineer and/or Land Surveyor: _____
 FARMINGTON, N.M.
 Certificate No.: _____



RECEIVED
JUL 28 1983
OIL CONSERVATION DIVISION
SANTA FE

NEW MEXICO OIL CONSERVATION COMMISSION
WELL LOCATION AND ACREAGE DEDICATION PLAT

Form C-102
Supersedes C-128
Effective 1-1-65

All distances must be from the outer boundaries of the Section.

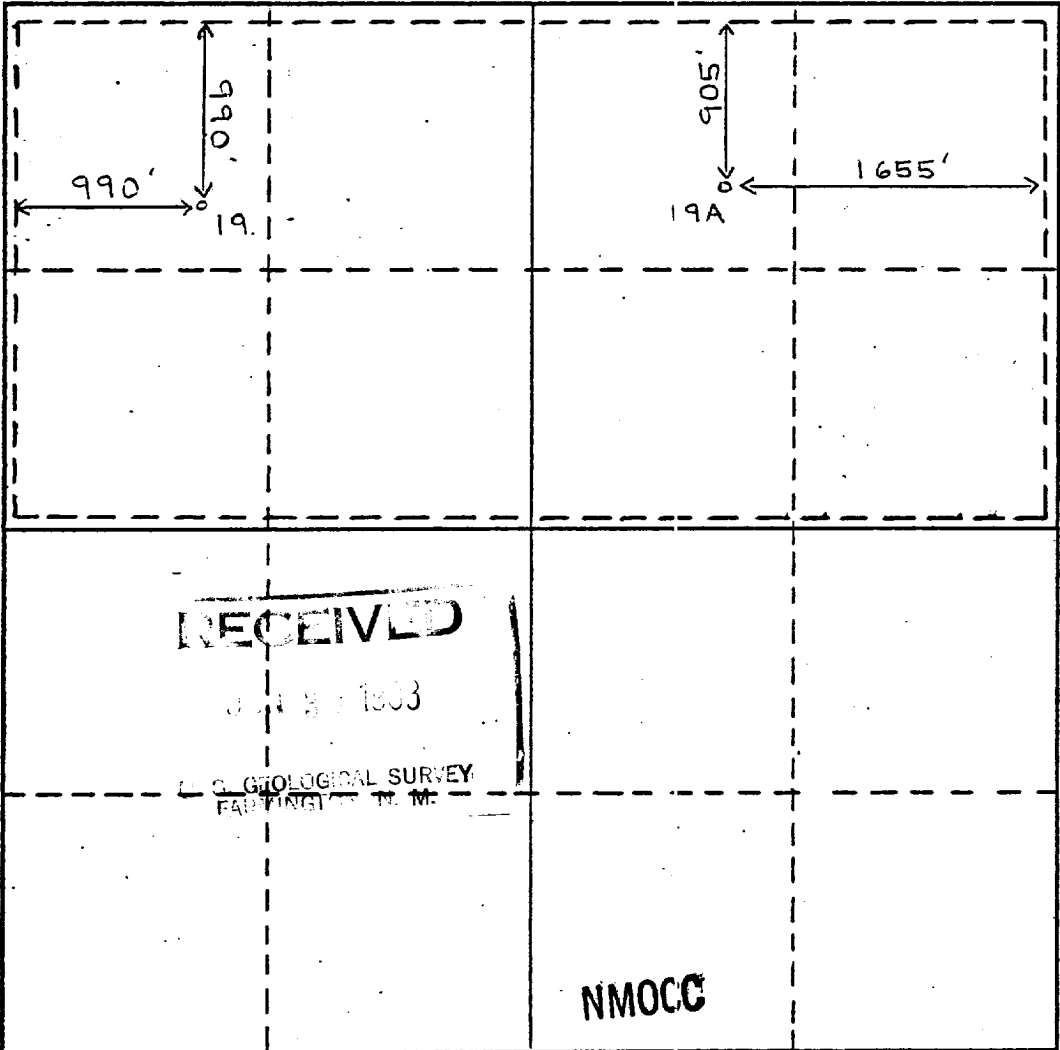
Operator CONOCO INC.		Lease AXI APACHE J		Well No. 19
Unit Letter D	Section 6	Township 25-N	Range 5-W	County RIO ARRIBA
Actual Footage Location of Well: 990 feet from the NORTH line and 990 feet from the WEST line				
Ground Level Elev. 6584	Producing Formation MESAVERDE	Pool BLANCO MESAVERDE	Dedicated Acreage: N 318.49 Acres	

1. Outline the acreage dedicated to the subject well by colored pencil or hachure marks on the plat below.
2. If more than one lease is dedicated to the well, outline each and identify the ownership thereof (both as to working interest and royalty).
3. If more than one lease of different ownership is dedicated to the well, have the interests of all owners been consolidated by communitization, unitization, force-pooling, etc?

Yes No If answer is "yes," type of consolidation _____

If answer is "no," list the owners and tract descriptions which have actually been consolidated. (Use reverse side of this form if necessary.) _____

No allowable will be assigned to the well until all interests have been consolidated (by communitization, unitization, forced-pooling, or otherwise) or until a non-standard unit, eliminating such interests, has been approved by the Commission.



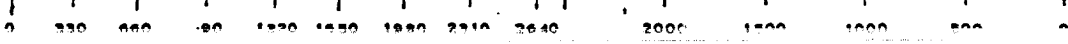
CERTIFICATION

I hereby certify that the information contained herein is true and complete to the best of my knowledge and belief.

Name: W. A. Butterfield
 Position: Administrative Supervisor
 Company: CONOCO INC.
 Date: 6/28/83

I hereby certify that the well location shown on this plat was plotted from field notes of actual surveys made by me or under my supervision, and that the same is true and correct to the best of my knowledge and belief.

Date Surveyed: _____
 Registered Professional Engineer and/or Land Surveyor: JUL 01 1983
 FARMINGTON, N.M.
 Certificate No.: 578



RECEIVED
OIL CONSERVATION DIVISION
SANTA FE
JUL 28 1963