

NEW MEXICO OIL CONSERVATION COMMISSION
WELL LOCATION AND ACREAGE DEDICATION PLAT

Form C-102
Supersedes C-128
Effective 1-1-65

All distances must be from the outer boundaries of the Section.

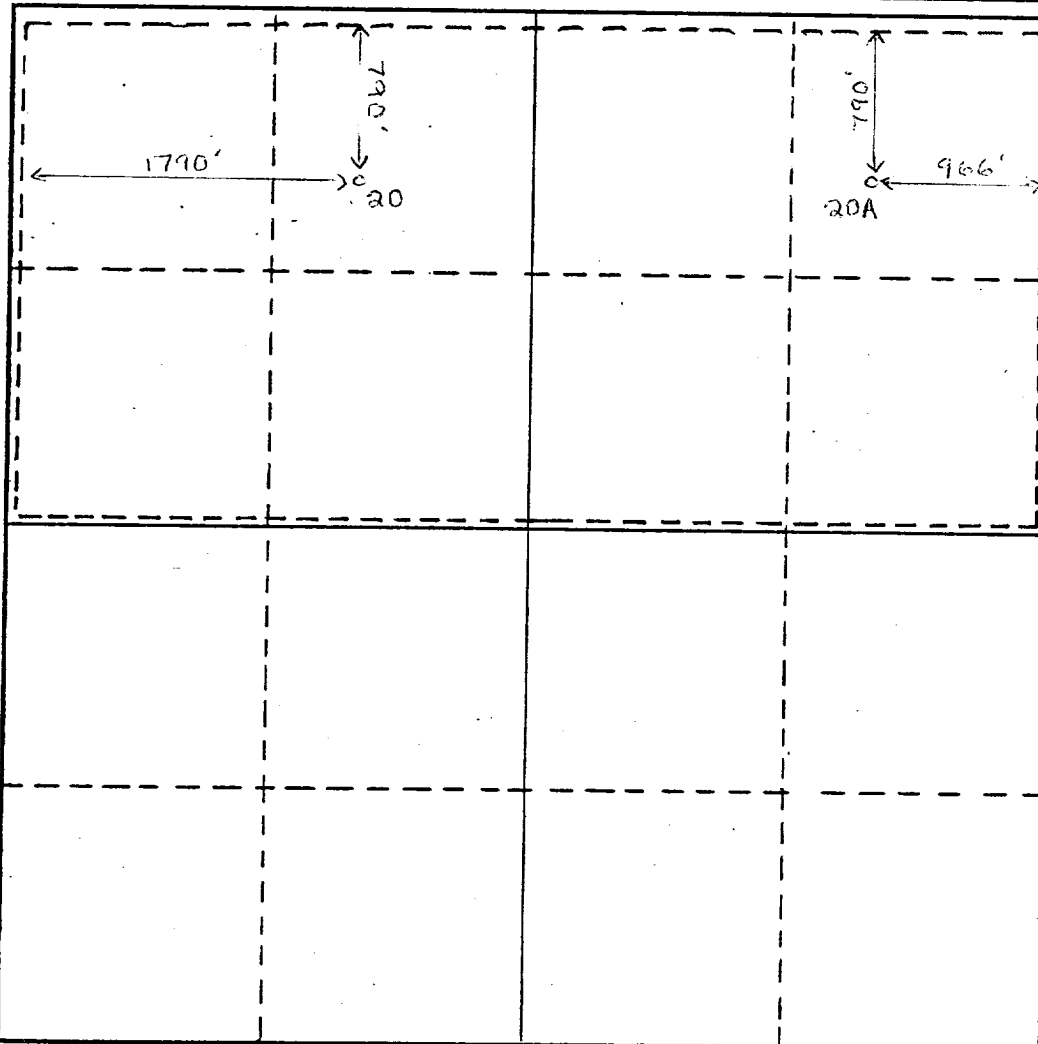
| | | | | |
|---|---|---------------------------------|--|-----------------------------|
| Operator CONOCO INC. | | Lease AXI APACHE J | | Well No. 20 |
| Unit Letter C | Section 5 | Township 25-N | Range 5-W | County RIO ARRIBA |
| Actual Footage Location of Well: 790 feet from the NORTH line and 1790 feet from the WEST line | | | | |
| Ground Level Elev. 6610' | Producing Formation MESAVERDE | Pool BLANCO MESAVERDE | Dedicated Acreage: N 319 Acres | |

1. Outline the acreage dedicated to the subject well by colored pencil or hachure marks on the plat below.
2. If more than one lease is dedicated to the well, outline each and identify the ownership thereof (both as to working interest and royalty).
3. If more than one lease of different ownership is dedicated to the well, have the interests of all owners been consolidated by communitization, unitization, force-pooling, etc?

Yes No If answer is "yes," type of consolidation _____

If answer is "no," list the owners and tract descriptions which have actually been consolidated. (Use reverse side of this form if necessary.) _____

No allowable will be assigned to the well until all interests have been consolidated (by communitization, unitization, forced-pooling, or otherwise) or until a non-standard unit, eliminating such interests, has been approved by the Commission.



CERTIFICATION

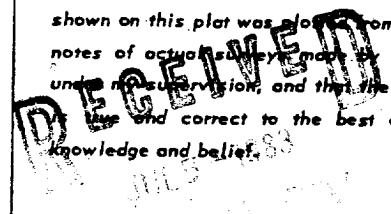
I hereby certify that the information contained herein is true and complete to the best of my knowledge and belief.

Name
Wm A. Hutterlund
Position
Administrative Supervisor

Company
CONOCO INC.

Date
6/28/83

I hereby certify that the well location shown on this plat was plotted from field notes of actual surveys made by me or under my supervision, and that the same are true and correct to the best of my knowledge and belief.



Date Surveyed

Registered Professional Engineer and/or Land Surveyor

Certificate No.

NEW MEXICO OIL CONSERVATION COMMISSION
WELL LOCATION AND ACREAGE DEDICATION PLAT

Form C-102
Supersedes C-128
Effective 1-1-65

All distances must be from the outer boundaries of the Section.

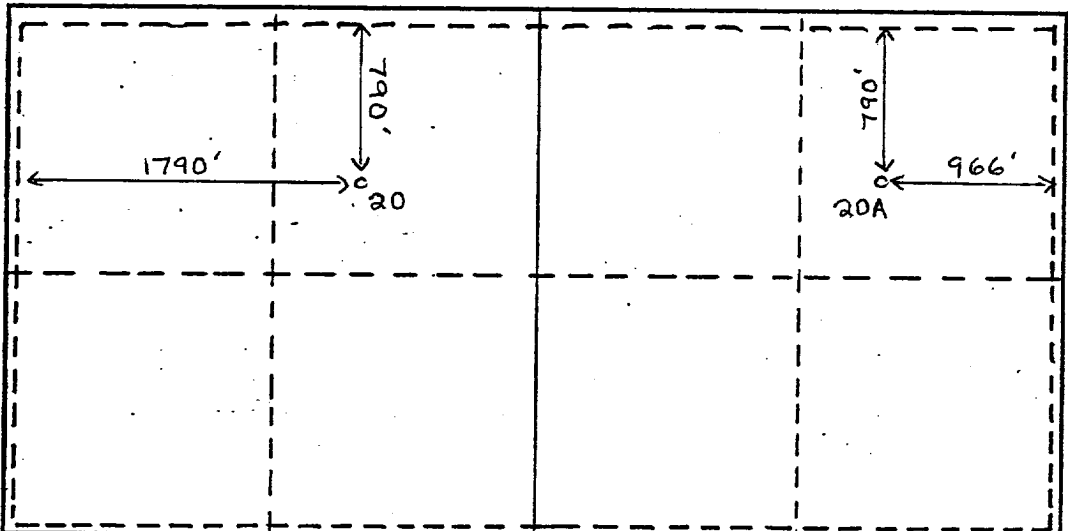
| | | | | | |
|---|---|------------------------------|---------------------------------|--|-----------------------|
| Operator CONOCO INC. | | Lease AXI APACHE J | | | Well No. 20 |
| Unit Letter C | Section 5 | Township 25-N | Range 5-W | County RIO ARRIBA | |
| Actual Footage Location of Well: 790 feet from the NORTH line and 1790 feet from the WEST line | | | | | |
| Ground Level Elev. 6610' | Producing Formation MESAVERDE | | Pool BLANCO MESAVERDE | Dedicated Acreage: 319 Acres | |

1. Outline the acreage dedicated to the subject well by colored pencil or hachure marks on the plat below.
2. If more than one lease is dedicated to the well, outline each and identify the ownership thereof (both as to working interest and royalty).
3. If more than one lease of different ownership is dedicated to the well, have the interests of all owners been consolidated by communitization, unitization, force-pooling, etc?

Yes No If answer is "yes," type of consolidation _____

If answer is "no," list the owners and tract descriptions which have actually been consolidated. (Use reverse side of this form if necessary.) _____

No allowable will be assigned to the well until all interests have been consolidated (by communitization, unitization, forced-pooling, or otherwise) or until a non-standard unit, eliminating such interests, has been approved by the Commission.



CERTIFICATION

I hereby certify that the information contained herein is true and complete to the best of my knowledge and belief.

Name
Wm A. Butterfield

Position
Administrative Supervisor

Company
CONOCO INC.

Date
6/28/83

I hereby certify that the well location shown on this plat was plotted from field notes of actual surveys made by me or under my supervision, and that the same is true and correct to the best of my knowledge and belief.

Date Surveyed _____

Registered Professional Engineer and/or Land Surveyor _____