

OIL CONSERVATION COMMISSION
3 DISTRICT

OIL CONSERVATION COMMISSION
BOX 2088
SANTA FE, NEW MEXICO

DATE 1-20-72

Re: Proposed NSP _____

Proposed NWI _____

Proposed NSL _____

Proposed NFO _____

Proposed MC ✓

Gentlemen:

I have examined the application dated 1-13-72
for the Continental Oil Co. NW Aerials # 22 L-1-25N-5W
Operator Lease and Well No. S-T-R

and my recommendations are as follows:

Approved

Yours very truly,

Everett

NEW MEXICO OIL CONSERVATION COMMISSION
WELL LOCATION AND ACREAGE DEDICATION PLAT

Form C-102
Supersedes C-128
Effective 1-1-65

All distances must be from the outer boundaries of the Section.

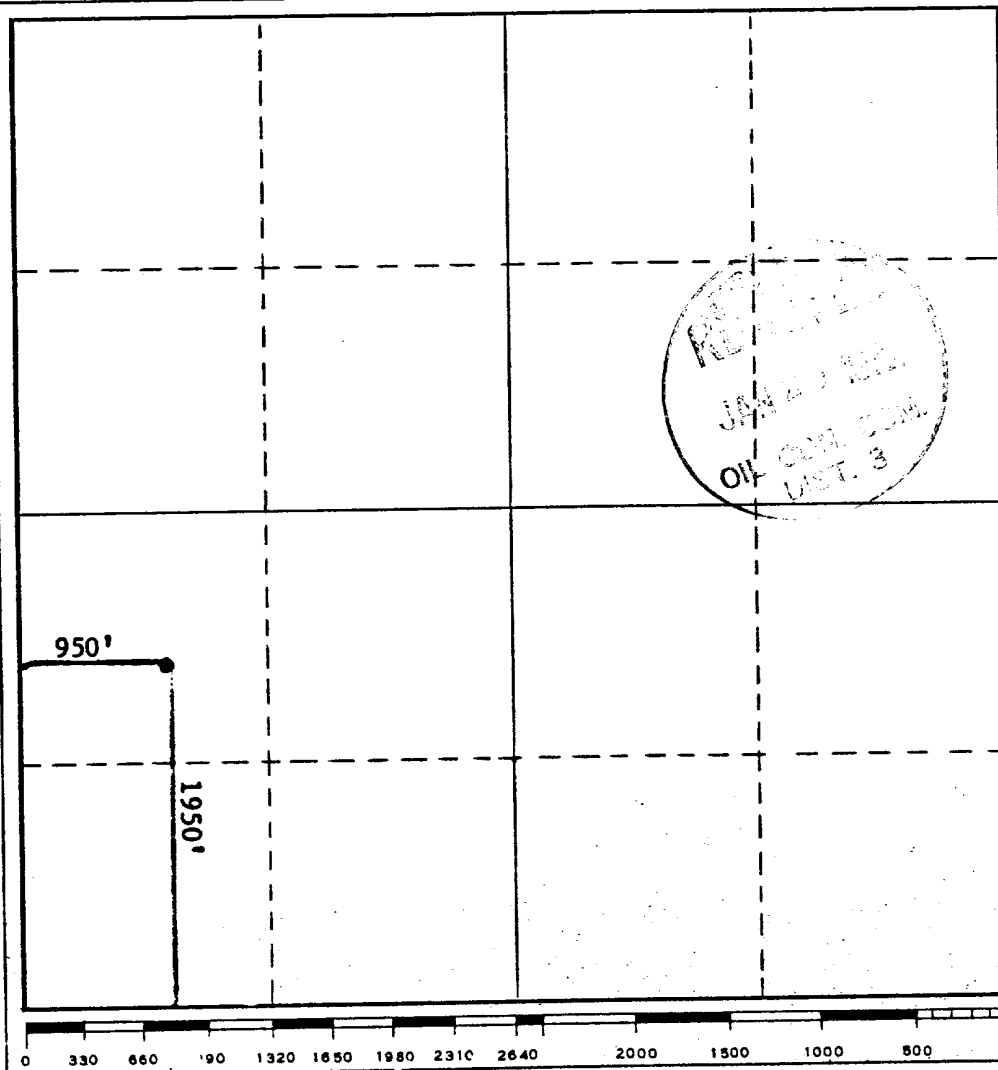
Operator Continental Oil Company		Lease AXI Apache "J"		Well No. 22
Unit Letter "L"	Section 6	Township 25N	Range 5W	County Rio Arriba
Actual Footage Location of Well: 1695 feet from the south line and 950 feet from the west line				
Ground Level Elev. 6524'	Producing Formation Otero Chacra & Undesignated Mesa Verde		Pool Otero Chacra & Undesignated Mesa Verde	Dedicated Acreage: 160 Acres

1. Outline the acreage dedicated to the subject well by colored pencil or hachure marks on the plat below.
2. If more than one lease is dedicated to the well, outline each and identify the ownership thereof (both as to working interest and royalty).
3. If more than one lease of different ownership is dedicated to the well, have the interests of all owners been consolidated by communitization, unitization, force-pooling, etc?

☐ Yes ☒ No If answer is "yes," type of consolidation _____

If answer is "no," list the owners and tract descriptions which have actually been consolidated. (Use reverse side of this form if necessary.) 100% - Continental Oil Company

No allowable will be assigned to the well until all interests have been consolidated (by communitization, unitization, forced-pooling, or otherwise) or until a non-standard unit, eliminating such interests, has been approved by the Commission.



CERTIFICATION

I hereby certify that the information contained herein is true and complete to the best of my knowledge and belief.

Name J. A. Ubben

Position
Administrative Supervisor

Company
Continental Oil Company

Date
January 13, 1972

I hereby certify that the well location shown on this plat was plotted from field notes of actual surveys made by me or under my supervision, and that the same is true and correct to the best of my knowledge and belief.

August 18, 1971

Date Surveyed
/s/ James P. Lease
Registered Professional Engineer
and/or Land Surveyor

1463

Certificate No.

NEW MEXICO OIL CONSERVATION COMMISSION
SANTA FE, NEW MEXICO
APPLICATION FOR MULTIPLE COMPLETION

5-1-61

Operator Continental Oil Company		County Rio Arriba		Date January 13, 1972
Address 152 No. Durbin St., Casper, Wyoming		Lease AXI Apache "J"		Well No. 22
Location of Well "L"	Unit 6	Section 25N	Township 5W	Range

1. Has the New Mexico Oil Conservation Commission heretofore authorized the multiple completion of a well in these same pools or in the same zones within one mile of the subject well? YES _____ NO X
2. If answer is yes, identify one such instance: Order No. _____; Operator Lease, and Well No.: _____

3. The following facts are submitted:	Upper Zone	Intermediate Zone	Lower Zone
a. Name of Pool and Formation	Otero Chacra		Mesa Verde
b. Top and Bottom of Pay Section (Perforations)	3566-3586' w/ one shot per foot		4831-4836', 4960-4967' 5012-5020', 5053-5058' w/one shot per foot
c. Type of production (Oil or Gas)	Gas		Gas - Oil
d. Method of Production (Flowing or Artificial Lift)	Flowing		Flowing

4. The following are attached. (Please check YES or NO)

Yes	No	
<input checked="" type="checkbox"/>	<input type="checkbox"/>	a. Diagrammatic Sketch of the Multiple Completion, showing all casing strings, including diameters and setting depths, centralizers and/or turbolizers and location thereof, quantities used and top of cement, perforated intervals, tubing strings, including diameters and setting depth, location and type of packers and side door chokes, and such other information as may be pertinent.
<input checked="" type="checkbox"/>	<input type="checkbox"/>	b. Plat showing the location of all wells on applicant's lease, all offset wells on offset leases, and the names and addresses of operators of all leases offsetting applicant's lease.
<input checked="" type="checkbox"/>	<input type="checkbox"/>	c. Waivers consenting to such multiple completion from each offset operator, or in lieu thereof, evidence that said offset operators have been furnished copies of the application.*
<input type="checkbox"/>	<input checked="" type="checkbox"/>	d. Electrical log of the well or other acceptable log with tops and bottoms of producing zones and intervals of perforation indicated thereon. (If such log is not available at the time application is filed it shall be submitted as provided by Rule 112A.)

5. List all offset operators to the lease on which this well is located together with their correct mailing address.

El Paso Natural Gas Company - P.O. Box 1492, El Paso, Texas 79978


Amerada Hess Corporation - P.O. Box 2040, Tulsa, Oklahoma 74102

Amoco Production Company - Security Life Building, Denver, Colorado 80202

6. Were all operators listed in Item 5 above notified and furnished a copy of this application? YES X NO _____. If answer is yes, give date of such notification **January 13, 1972**.

CERTIFICATE: I, the undersigned, state that I am the **Administrative Supervisor** of the **Continental Oil Company** (company), and that I am authorized by said company to make this report; and that this report was prepared under my supervision and direction and that the facts stated therein are true, correct and complete to the best of my knowledge.

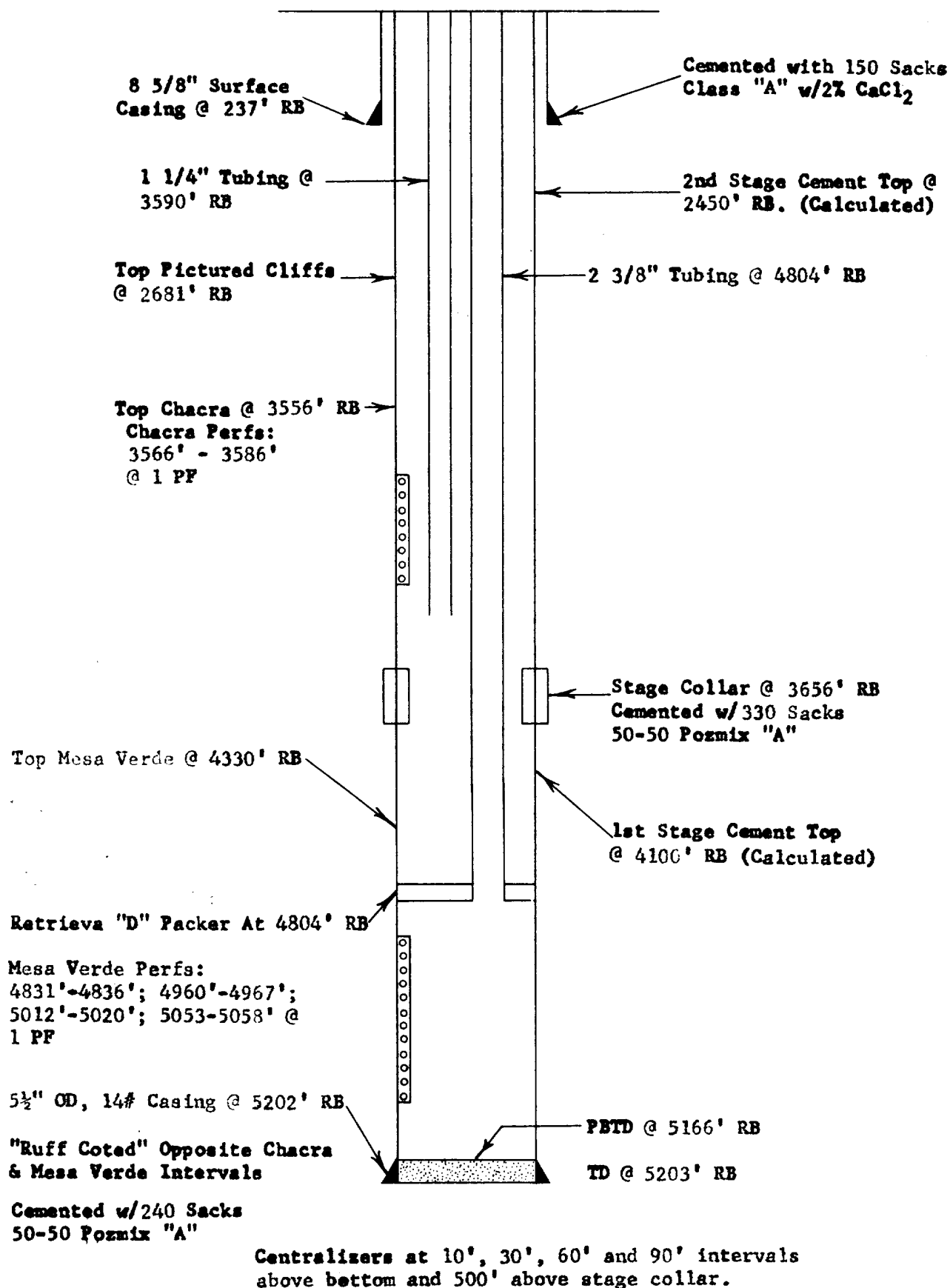
NMOCC(3) Humble EPNG Amerada-Hess
Amoco File(2)


Signature

*Should waivers from all offset operators not accompany an application for administrative approval, the New Mexico Oil Conservation Commission will hold the application for a period of twenty (20) days from date of receipt by the Commission's Santa Fe office. If, after said twenty-day period, no protest nor request for hearing is received by the Santa Fe office, the application will then be processed.

NOTE: If the proposed multiple completion will result in an unorthodox well location and/or a non-standard proration unit in one or more of the producing zones, then separate application for approval of the same should be filed simultaneously with this application.

**PROPOSED
DOWNHOLE MULTIPLE COMPLETION**



CONTINENTAL OIL COMPANY
PRODUCTION DEPARTMENT
Casper, Wyoming



AXI APACHE

Proposed Downhole Multiple Completion **J-22**
Contour Interval -

County: Rio Arriba

State: New Mexico

Engineer-Tech.: D.B. Barnes

Draftsman: B.S.


Date: 1/14/72

Scale = No Scale

Well Status Posted to:

R. 6 W.

R. 5 W.



LEGEND

- Pictured Cliffs Gas Well
- Chacra Gas Well
- Pictured Cliffs / Chacra Dual Gas Well
- Dry Hole
- Location
- Chacra - Mesa Verde Well

CONTINENTAL OIL COMPANY		
PRODUCTION DEPARTMENT CASPER DIVISION		
Field/Unit AXI APACHIE "J" LEASE		
Structure:	Contour Int.	
Isopach:	Contour Int.	
Other:		
County Rio Arriba	State New Mexico	
Engineer: J.A. MAZZA	Geology by:	Date: 1-5-72
Drafted by B.S.	Well Status Posted to	12-71
SCALE: = 4,000'		