

NO. OF COPIES RECEIVED	
DISTRIBUTION	
SANTA FE	
FILE	
U.S.G.S.	
LAND OFFICE	
OPERATOR	

NEW MEXICO OIL CONSERVATION COMMISSION

30-034-2-2467

Form C-101
Revised 1-1-65

5A. Indicate Type of Lease STATE <input type="checkbox"/> FEE <input checked="" type="checkbox"/>
5. State Oil & Gas Lease No.
7. Unit Agreement Name
8. Farm or Lease Name Fullerton's Follie
9. Well No. #12
10. Field and Pool, or Wildcat Gavilan P.C.
12. County Rio Arriba
19. Proposed Depth 3370'
19A. Formation Pictured Cliff
20. Rotary or C.T. Rotary
21. Elevations (Show whether DF, RT, etc.) 6996'
21A. Kind & Status Plug. Bond STATE WIDE
21B. Drilling Contractor
22. Approx. Date Work will start ASAP

APPLICATION FOR PERMIT TO DRILL, DEEPEN, OR PLUG BACK

1a. Type of Work b. Type of Well OIL WELL <input type="checkbox"/> GAS WELL <input checked="" type="checkbox"/> OTHER <input type="checkbox"/>	DRILL <input checked="" type="checkbox"/> DEEPEN <input type="checkbox"/> PLUG BACK <input type="checkbox"/>	SINGLE ZONE <input type="checkbox"/> MULTIPLE ZONE <input type="checkbox"/>
2. Name of Operator Jerome P. McHugh		
3. Address of Operator P. O. Box 208, Farmington, New Mexico 87401		
4. Location of Well UNIT LETTER <u>G</u> LOCATED <u>1850'</u> FEET FROM THE <u>North</u> LINE AND <u>1550'</u> FEET FROM THE <u>East</u> LINE OF SEC. <u>12</u> TWP. <u>24N</u> RGE. <u>3W</u> NMPM		
21. Elevations (Show whether DF, RT, etc.) 6996'		
21A. Kind & Status Plug. Bond STATE WIDE		
21B. Drilling Contractor		
22. Approx. Date Work will start ASAP		

PROPOSED CASING AND CEMENT PROGRAM

SIZE OF HOLE	SIZE OF CASING	WEIGHT PER FOOT	SETTING DEPTH	SACKS OF CEMENT	EST. TOP
12-1/2"	8-5/8"	24#	90'	60	Surface
6-1/4"	4-1/2"	10.5#	3370'	225	Surface

Drill with mud to test Pictured Cliff form. If productive, plan to run 4-1/2" casing to T.D. Selectively perforate, frac, cleanout after frac, run tubing and put well on production. Plan to use hydrolic blowout preventer - bag type. Well head equipment 1000# working pressure, non-flanged.

Gas Not Dedicated.

APPROVAL VALID
FOR 90 DAYS UNLESS
DRILLING COMMENCED,

EXPIRES 12-7-80

IN ABOVE SPACE DESCRIBE PROPOSED PROGRAM: IF PROPOSAL IS TO DEEPEN OR PLUG BACK, GIVE DATA ON PRESENT PRODUCTIVE ZONE AND PROPOSED NEW PRODUCTIVE ZONE. GIVE BLOWOUT PREVENTER PROGRAM, IF ANY.

I hereby certify that the information above is true and complete to the best of my knowledge and belief.

Signed Sherman E. Dugan Title Agent Date 8-22-80
 Sherman E. Dugan
 (This space for State Use)

APPROVED BY Frank J. Long TITLE SUPERVISOR DISTRICT # 3 DATE SEP 8 1980

CONDITIONS OF APPROVAL, IF ANY:

**NEW MEXICO OIL CONSERVATION COMMISSION
WELL LOCATION AND ACREAGE DEDICATION PLAT**

Form C-102
Supersedes C-128
Effective 1-1-65

All distances must be from the outer boundaries of the Section.

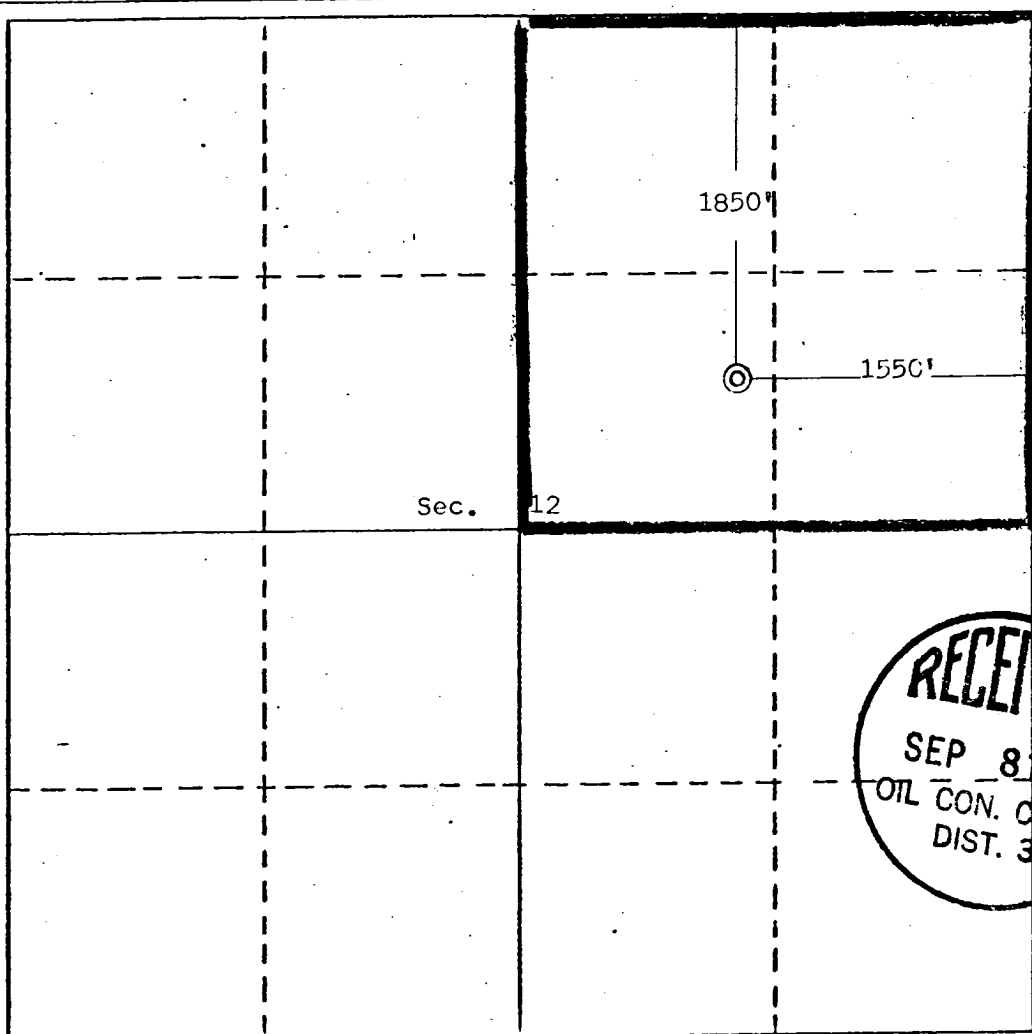
Operator Jermie P. McHugh			Lease Fullerton's Follie		Well No. #12
Unit Letter G	Section 12	Township 24 North	Range 3 West	County Rio Arriba	
Actual Footage Location of Well: <div style="display: flex; justify-content: space-between;"> 1850 feet from the North line and 1550 feet from the East line </div>					
Ground Level Elev. 5996	Producing Formation P.C.	Pool S. Blanco		Dedicated Acreage: 160 Acres	

1. Outline the acreage dedicated to the subject well by colored pencil or hachure marks on the plat below.
2. If more than one lease is dedicated to the well, outline each and identify the ownership thereof (both as to working interest and royalty).
3. If more than one lease of different ownership is dedicated to the well, have the interests of all owners been consolidated by communitization, unitization, force-pooling, etc?

☐ Yes ☐ No If answer is "yes," type of consolidation _____

If answer is "no," list the owners and tract descriptions which have actually been consolidated. (Use reverse side of this form if necessary.) _____

No allowable will be assigned to the well until all interests have been consolidated (by communitization, unitization, forced-pooling, or otherwise) or until a non-standard unit, eliminating such interests, has been approved by the Commission.



CERTIFICATION

I hereby certify that the information contained herein is true and complete to the best of my knowledge and belief.

Sherman E. Dugan



Name
Sherman E. Dugan

Position
Landman

Company
Dugan Production Corp.

Date
8-22-80

I hereby certify that the well location shown on this plat was plotted from field notes of actual surveys made by me or under my supervision, and that the same are correct to the best of my knowledge.



Date Surveyed
August 13, 1980

Registered Professional Engineer and/or Land Surveyor
Edgar L. Risenhoover

Certificate No. **5979**
Edgar L. Risenhoover, L.S.

