

STATE OF NEW MEXICO
ENERGY AND MINERALS DEPARTMENT

NO. OF COPIES RECEIVED	
DISTRIBUTION	
SANTA FE	
FILE	
U.S.G.S.	
LAND OFFICE	
TRANSPORTER	OIL
OPERATOR	GAS
PROBATION OFFICE	

OIL CONSERVATION DIVISION
P. O. BOX 2088
SANTA FE, NEW MEXICO 87501

Form C-104
Revised 10-01-78
Format 06-01-83
Page 1

REQUEST FOR ALLOWABLE
AND
AUTHORIZATION TO TRANSPORT OIL AND NATURAL GAS

RECEIVED
JUN - 8 1987
OIL CON. DIV.
DIST. 3

I. Operator
Sun Exploration & Production Company

Address
P.O. Box 5940 T.A., Denver, CO 80217

Reason(s) for filing (Check proper box)

<input type="checkbox"/> New Well	Change in Transporter of:	Other (Please explain) 4-1-87
<input type="checkbox"/> Recompletion	<input checked="" type="checkbox"/> Oil	
<input checked="" type="checkbox"/> Change in Ownership	<input checked="" type="checkbox"/> Casinghead Gas	
	<input type="checkbox"/> Dry Gas	
	<input type="checkbox"/> Condensate	

If change of ownership give name and address of previous owner Jerome McHugh, 650 S. Cherry St., Denver, CO 80222

II. DESCRIPTION OF WELL AND LEASE

Lease Name Mother Lode -A-	Well No. 2	Pool Name, including Formation Gavilan Mancos / GGG Dak	Kind of Lease State, Federal or Fee	Lease No. Fee
Location Unit Letter K : 1850 Feet From The south Line and 1850 Feet From The west				
Line of Section 3 Township 24N Range 2W . NMPM, Rio Arriba County				

III. DESIGNATION OF TRANSPORTER OF OIL AND NATURAL GAS


Name of Authorized Transporter of Oil <input type="checkbox"/> or Condensate <input type="checkbox"/> Ciniza Pipeline Inc.	Address (Give address to which approved copy of this form is to be sent) P.O. Box 1887, Bloomfield, NM
Name of Authorized Transporter of Casinghead Gas <input checked="" type="checkbox"/> or Dry Gas <input type="checkbox"/> Sun Exploration & Production Company	Address (Give address to which approved copy of this form is to be sent) P.O. Box 5940 T.A., Denver, CO 80217
If well produces oil or liquids, give location of tanks.	Is gas actually connected? When
Unit K Sec. 3 Twp. 24N Rgs. 2W	


If this production is commingled with that from any other lease or pool, give commingling order number:

NOTE: Complete Parts IV and V on reverse side if necessary.

VI. CERTIFICATE OF COMPLIANCE

I hereby certify that the rules and regulations of the Oil Conservation Division have been complied with and that the information given is true and complete to the best of my knowledge and belief.


(Signature)
Pror. & Prod. Acctg. Supvr.
(Title)
6/2/87
(Date)

OIL CONSERVATION DIVISION
APPROVED JUN - 8 1987, 19
BY 
TITLE SUPERVISION DISTRICT # 3
This form is to be filed in compliance with RULE 1104.
If this is a request for allowable for a newly drilled or deepener well, this form must be accompanied by a tabulation of the deviator tests taken on the well in accordance with RULE 111.
All sections of this form must be filled out completely for allowable on new and recompleted wells.
Fill out only Sections I, II, III, and VI for changes of owner, well name or number, or transporter, or other such change of condition.
Separate Forms C-104 must be filed for each pool in multiply completed wells.

STATE OF NEW MEXICO
ENERGY AND MINERALS DEPARTMENT

NO. OF COPIES RECEIVED		
DISTRIBUTION		
SANTA FE		
FILE		
U.S.G.S.		
LAND OFFICE		
OPERATOR		

OIL CONSERVATION DIVISION
P. O. BOX 2088
SANTA FE, NEW MEXICO 87501

Form C-103
Revised 10-1-78

5a. Indicate Type of Lease	
State <input type="checkbox"/>	Fee <input type="checkbox"/>
5. State Oil & Gas Lease No.	

SUNDRY NOTICES AND REPORTS ON WELLS

(DO NOT USE THIS FORM FOR PROPOSALS TO DRILL OR TO DEEPEN OR PLUG BACK TO A DIFFERENT RESERVOIR. USE "APPLICATION FOR PERMIT -" (FORM C-101) FOR SUCH PROPOSALS.)

1. <input checked="" type="checkbox"/> OIL WELL <input type="checkbox"/> GAS WELL <input type="checkbox"/> OTHER-		7. Unit Agreement Name
2. Name of Operator SUN EXPLORATION AND PRODUCTION COMPANY		8. Farm or Lease Name Mother Lode -A-
3. Address of Operator P.O. BOX 5940 T.A. Denver Colorado		9. Well No. 2
4. Location of Well UNIT LETTER <u>K</u> <u>1850</u> FEET FROM THE <u>South</u> LINE AND <u>1850</u> FEET FROM THE <u>West</u> LINE, SECTION <u>3</u> TOWNSHIP <u>24N</u> RANGE <u>2W</u> NMPM.		10. Field and Pool, or Wildcat Gavilan Mancos <u>64-4-Dick</u>
15. Elevation (Show whether DF, RT, GR, etc.) 7175' GR		12. County Rio Arriba

16. Check Appropriate Box To Indicate Nature of Notice, Report or Other Data
NOTICE OF INTENTION TO: SUBSEQUENT REPORT OF:

PERFORM REMEDIAL WORK <input type="checkbox"/>	PLUG AND ABANDON <input type="checkbox"/>	REMEDIAL WORK <input type="checkbox"/>	ALTERING CASING <input type="checkbox"/>
TEMPORARILY ABANDON <input type="checkbox"/>	CHANGE PLANS <input type="checkbox"/>	COMMENCE DRILLING OPNS. <input type="checkbox"/>	PLUG AND ABANDONMENT <input type="checkbox"/>
PULL OR ALTER CASING <input type="checkbox"/>	OTHER <input type="checkbox"/>	CASING TEST AND CEMENT JOB <input type="checkbox"/>	
		OTHER <u>Change of Operator & Change of Name</u> <input checked="" type="checkbox"/>	

17. Describe Proposed or Completed Operations (Clearly state all pertinent details, and give pertinent dates, including estimated date of starting any proposed work) SEE RULE 1103.

Sun Exploration and Production Company will be the Operator for the above referenced Lease effective 4-1-87.

This well was formerly Permitted as the Mother Lode #2 please make note of the Name Change.

RECEIVED
JUN - 8 1987
OIL CON. DIV.
DIST. 3

18. I hereby certify that the information above is true and complete to the best of my knowledge and belief.

SIGNED <u>Charles Bush</u>	TITLE <u>Pror & Prod. Acctg. Supvr.</u>	DATE <u>5-29-87</u>
APPROVED BY <u>Frank J. Dwyer</u>	TITLE <u>SUPERVISOR DISTRICT # 3</u>	DATE <u>JUN 08 1987</u>
CONDITIONS OF APPROVAL, IF ANY:		

DESIGNATION OF OPERATOR

The undersigned is, on the records of the Bureau of Land Management, holder of lease

DISTRICT LAND OFFICE: Santa Fe, New Mexico
SERIAL NO.: Fee

and hereby designates

NAME: Sun Exploration and Production Company
ADDRESS: P.O. Box 5940 T.A.
Denver, Colorado 80217

as his operator and local agent, with full authority to act in his behalf in complying with the terms of the lease and regulations applicable thereto and on whom the supervisor or his representative may serve written or oral instructions in securing compliance with the Operating Regulations with respect to (describe acreage to which this designation is applicable):

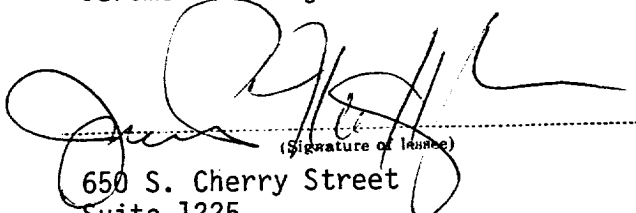
Township 24 North, Range 2 West NMPM
Section 3: NW/4, SW/4
Rio Arriba County, New Mexico

It is understood that this designation of operator does not relieve the lessee of responsibility for compliance with the terms of the lease and the Operating Regulations. It is also understood that this designation of operator does not constitute an assignment of any interest in the lease.

In case of default on the part of the designated operator, the lessee will make full and prompt compliance with all regulations, lease terms, or orders of the Secretary of the Interior or his representative.

The lessee agrees promptly to notify the supervisor of any change in the designated operator.

Jerome P. McHugh and Associates


(Signature of Lessee)
650 S. Cherry Street
Suite 1225
Denver, Colorado 80222
(Address)

April 1, 1987
(Date)