



STATE OF NEW MEXICO

ENERGY, MINERALS AND NATURAL RESOURCES DEPARTMENT

OIL CONSERVATION DIVISION

GARREY CARRUTHERS  
GOVERNOR

February 12, 1988

POST OFFICE BOX 2088  
STATE LAND OFFICE BUILDING  
SANTA FE, NEW MEXICO 87504  
(505) 827-5800

Minel, Inc.  
c/o A.R. Kendrick  
Box 516  
Aztec, NM 87410

Administrative Order NSP-1528

Dear Mr. Kendrick:


Reference is made to your application for a 155.92-acre non-standard oil proration unit consisting of the following acreage in the West Lindrith Gallup Dakota Oil Pool:

RIO ARriba COUNTY, NEW MEXICO  
TOWNSHIP 25 NORTH, RANGE 3 WEST, NMPM  
Section 1: Lots 3 and 4, and the SW/4 NW/4

It is my understanding that this unit is to be dedicated to your NZ Well No. 1 to be located at a standard oil well location for said pool, 1130 feet from the North line and 1850 feet from the West line (Unit C) of said Section 1.

By authority granted me under the provisions of Rule 3 of Division Order No. R-4314-A, as amended, the above non-standard proration unit is hereby approved.

Sincerely,

  
WILLIAM J. LeMAY, DIRECTOR

WJL/MES/dr

cc: Oil Conservation Division - Aztec  
U.S. Bureau of Land Management - Roswell  
New Mexico Oil and Gas Engineering Committee - Hobbs

RECEIVED

FEB 13 1988

OIL CON. DIV.  
DIST. 3

AMENDED  
ORDER  
INCOMING

En

STATE OF NEW MEXICO  
ENERGY AND MINERALS DEPARTMENT

OIL CONSERVATION DIVISION

P. O. BOX 2488

SANTA FE, NEW MEXICO 87501

Form C-102  
Revised 10-1-78

All distances must be from the outer boundaries of the Section.

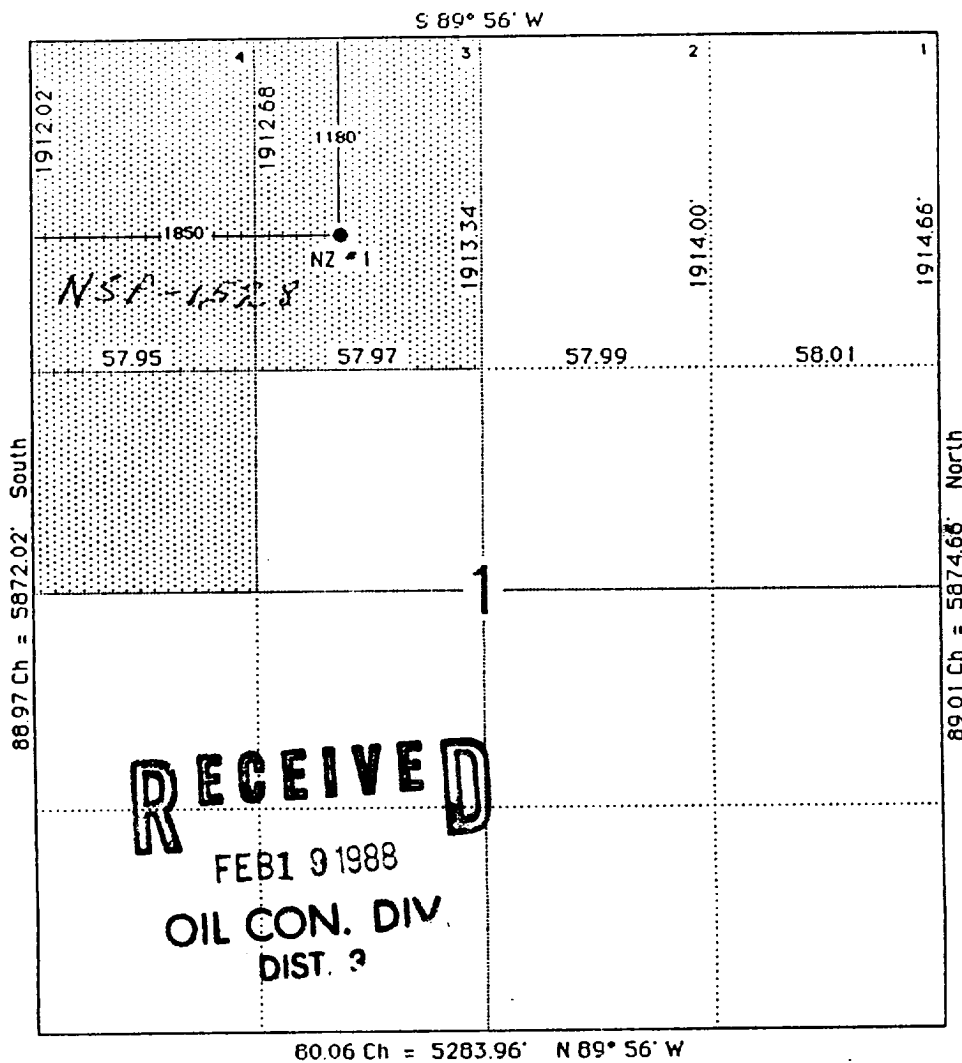
Operator Minel, Inc.		Lease NZ		Well No. 1	
Unit Letter C	Section 1	Township 25N	Range 3W	County Rio Arriba	
Actual Footage Location of Well: 1180 feet from the North line and 1850 feet from the West line					
Ground Level Elev. 7307	Producing Formation Gallup-Dakota		Pool West Lindrith Gallup-Dakota		Dedicated Acreage: 155.92 Acres

1. Outline the acreage dedicated to the subject well by colored pencil or hatchure marks on the plat below.
2. If more than one lease is dedicated to the well, outline each and identify the ownership thereof (both as to working interest and royalty).
3. If more than one lease of different ownership is dedicated to the well, have the interests of all owners been consolidated by communitization, unitization, force-pooling, etc?

☐ Yes ☐ No If answer is "yes," type of consolidation \_\_\_\_\_

If answer is "no," list the owners and tract descriptions which have actually been consolidated. (Use reverse side of this form if necessary.) \_\_\_\_\_

No allowable will be assigned to the well until all interests have been consolidated (by communitization, unitization, forced-pooling, or otherwise) or until a non-standard unit, eliminating such interests, has been approved by the Division.



CERTIFICATION

I hereby certify that the information contained herein is true and complete to the best of my knowledge and belief.

Name  
*AB Hendrick*  
Position  
Agent

Company  
Minel, Inc.

Date  
January 11, 1988

I hereby certify that the well location shown on this plat was plotted from field notes of actual surveys made by me or under my supervision, and that the same is true and correct to the best of my knowledge and belief.

Date Surveyed

Registered Professional Engineer and/or Land Surveyor

Certificate No.

STATE OF NEW MEXICO  
ENERGY AND MINERALS DEPARTMENT

OIL CONSERVATION DIVISION

P. O. BOX 2088

SANTA FE, NEW MEXICO 87501

All distances must be from the outer boundaries of the Section.

OK  
CAB  
NSP-1528  
Form C-102  
Revised 10-1-78

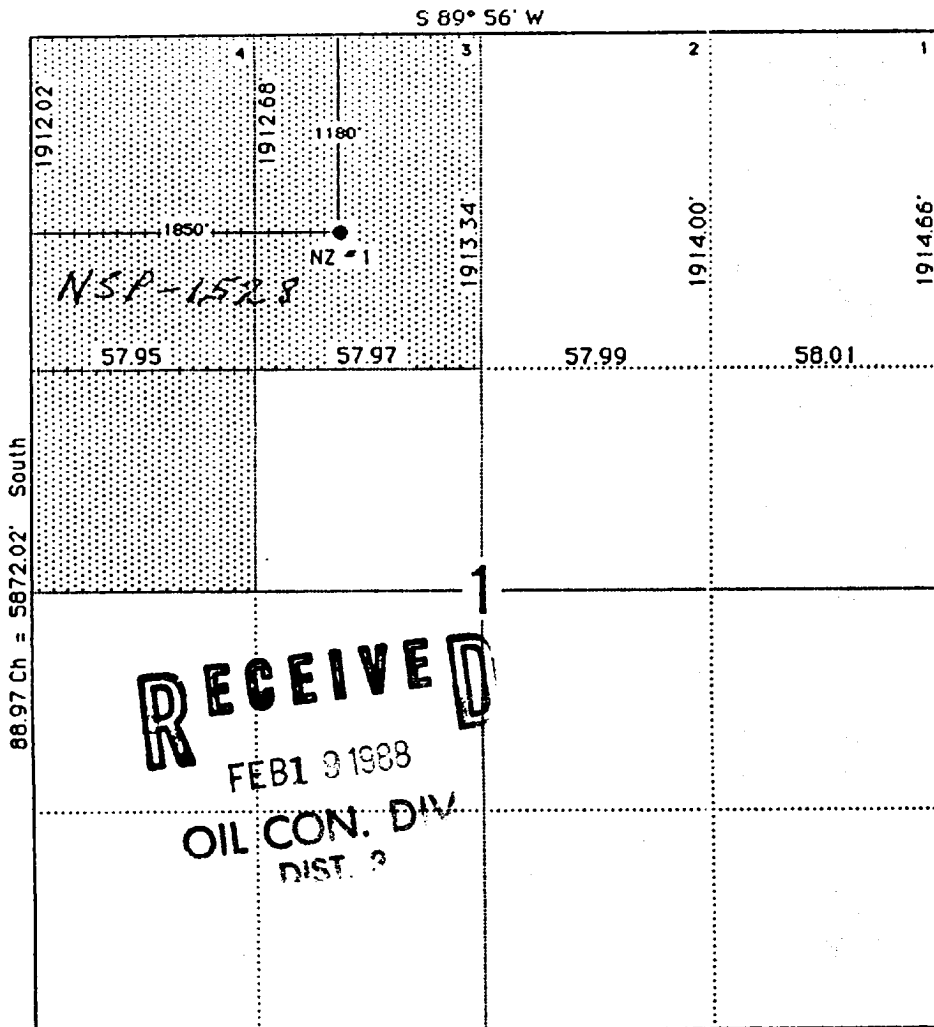
Operator Minel, Inc.			Lease NZ		Well No. 1
Unit Letter C	Section 1	Township 25N	Range 3W	County Rio Arriba	
Actual Footage Location of Well: 1180 feet from the North line and 1850 feet from the West line					
Ground Level Elev. 7307	Producing Formation Gallup-Dakota		Pool West Lindrith Gallup-Dakota		Dedicated Acreage: 155.92 Acres

1. Outline the acreage dedicated to the subject well by colored pencil or hachure marks on the plat below.
2. If more than one lease is dedicated to the well, outline each and identify the ownership thereof (both as to working interest and royalty).
3. If more than one lease of different ownership is dedicated to the well, have the interests of all owners been consolidated by communitization, unitization, force-pooling, etc?

☐ Yes ☐ No If answer is "yes," type of consolidation \_\_\_\_\_

If answer is "no," list the owners and tract descriptions which have actually been consolidated. (Use reverse side of this form if necessary.) \_\_\_\_\_

No allowable will be assigned to the well until all interests have been consolidated (by communitization, unitization, forced-pooling, or otherwise) or until a non-standard unit, eliminating such interests, has been approved by the Division.



CERTIFICATION

I hereby certify that the information contained herein is true and complete to the best of my knowledge and belief.

Name  
*AB Lendrick*

Position  
Agent

Company  
Minel, Inc.

Date  
January 11, 1988

I hereby certify that the well location shown on this plat was plotted from field notes of actual surveys made by me or under my supervision, and that the same is true and correct to the best of my knowledge and belief.

Date Surveyed

Registered Professional Engineer and/or Land Surveyor

Certificate No.



STATE OF NEW MEXICO  
ENERGY AND MINERALS DEPARTMENT  
OIL CONSERVATION DIVISION  
AZTEC DISTRICT OFFICE

1000 RIO BRAZOS ROAD  
AZTEC, NEW MEXICO 87410  
(505) 334-6178

OIL CONSERVATION DIVISION  
BOX 2088  
SANTA FE, NEW MEXICO 87501

DATE 1-12-88

RE: Proposed MC \_\_\_\_\_  
Proposed DHC \_\_\_\_\_  
Proposed NSL \_\_\_\_\_  
Proposed SWD \_\_\_\_\_  
Proposed WFX \_\_\_\_\_  
Proposed PMX \_\_\_\_\_

NSP X

Gentlemen:

I have examined the application dated 1-11-88  
for the Minel, Inc. NZ #1 C-1-25N-3W  
Operator Lease and Well No. Unit, S-T-R

and my recommendations are as follows:

Approve  
\_\_\_\_\_  
\_\_\_\_\_  
\_\_\_\_\_  
\_\_\_\_\_  
\_\_\_\_\_

Yours truly,

Ed Bruch

**A. R. KENDRICK**

BOX 516 • AZTEC, NEW MEXICO 87410 • (505) 334-2555

---

January 11, 1988

Mr. William J. LeMay  
Oil Conservation Division  
P.O. Box 2088  
Santa Fe, New Mexico 87504-2088

Re: Application for Non-Standard Proration Unit  
Minel, Inc.  
NZ #1  
C-1-T25N-R3W  
West Lindrith Gallup-Dakota Oil Pool

Dear Mr. LeMay:

On behalf of Minel, Inc., we request the approval of an 155.92-acre non-standard proration unit consisting of the north half of the northwest quarter (being Lots 3 and 4) and the southwest quarter of the northwest quarter (N/2 NW/4 and SW/4 NW/4) of Section 1, T25N, R3W, in the West Lindrith Gallup-Dakota Oil Pool to be dedicated to the NZ #1 well drilled at a standard location thereon.

This investment and development had been made in the 40-acre spaced Ojito Gallup-Dakota Oil Pool.

We believe the entire proration unit is productive of oil from the West Lindrith Gallup-Dakota Oil Pool.

A copy of this application is being sent by certified mail to the operators of wells offsetting the proposed unit as shown on the enclosed plat and list.

If further information is needed, please contact us.

Yours very truly,



A. R. Kendrick

JAN 11 1988

Enclosure

xc: Oil Conservation Division (2)  
1000 Rio Brazos Road  
Aztec, New Mexico 87410

Offset operators as listed on attachment (By Certified mail)

Minel, Inc.  
NZ #1  
C-1-T25N-R3W

**R 3 W**

**35** Amoco Prod. Co. **36** Amoco Prod. Co. Amoco Prod. Co.

**NORTHEAST OJITO GALLUP-DAKOTA POOL**

Jic. Apache A 118 Jic. Apache A 118 Jic. Apache A 118

Minel, Inc. Minel, Inc. Minel, Inc. Minel, Inc.

#8 #11 #19

#2 #3 #2

58.16 58.01 57.95 57.97 57.99 58.01

C. J. Little C. J. Little C. J. Little C. J. Little C. J. Little C. J. Little

Oil & Gas Oil & Gas Oil & Gas Oil & Gas Oil & Gas Oil & Gas

**2** **1**

**WEST LINDRITH GALLUP-DAKOTA POOL**

Union Texas Pet

Hurt Fed. Hurt Fed. Hurt Fed. Hurt Fed.

Jerome P. McHugh Jerome P. McHugh Jerome P. McHugh Jerome P. McHugh

#5 #1 #3 #2

Fred Davis Fred Davis Fred Davis Fred Davis

**T 26 N** **T 25 N**

JAN 11 1988

**OFFSET OPERATORS TO:**

Minel, Inc.  
NZ #1  
C-1-T25N-R3W  
WEST LINDRITH GALLUP-DAKOTA OIL POOL

Amoco Production Company  
P.O. Box 800  
Denver, Colorado 80202

Curtis J. Little  
P.O. Box 1258  
Farmington, New Mexico 87499

T. H. McElvain Oil & Gas Properties  
P.O. Box 2148  
Santa Fe, New Mexico 87504-2148

Jerome P. McHugh  
Suite 1225  
650 South Cherry Street  
Denver, Colorado 80222

Minel, Inc. (Applicant)  
309 Washington, S.E.  
Albuquerque, New Mexico 87108

Union Texas Petroleum Corporation  
375 U.S. Highway 64  
Farmington, New Mexico 87401

**JAN 11 1989**



