

UNITED STATES  
DEPARTMENT OF THE INTERIOR  
BUREAU OF LAND MANAGEMENT

FORM APPROVED  
Budget Bureau No.1004-035

SUNDRY NOTICES AND REPORTS ON WELLS

Do not use this form for proposals to drill or to deepen  
or reentry to a different reservoir.  
Use "APPLICATION FOR PERMIT" For such proposals

Lease Designation and Ser. No

JAT 127

6. If Indian, Allottee or Tribe Name

Jicarilla Apache

7. If Unit or CA, Agreement Designati

8. Well Name and No.

Apache 155

9. API Well No.

30 03923885

10. Field and Pool, or Exploratory Are

W. Lindrith Gal/Dak

11. County or Parish, State

Rio Arriba NM

SUBMIT IN TRIPLICATE

1. Type of Well:

XX Oil Well Gas Well Other

2. Name of Operator

Apache Corporation

3. Address and Telephone No.

2855 Southside River Road Suite A, Farmington, NM 87401 505-325-0318

4. Location of Well (Footage, Sec., T., R., M., or Survey Description)

2710 FNL & 510 FEL SE NE Sec 3 T24N R4W

12. CHECK APPROPRIATE BOX(S) TO INDICATE NATURE OF NOTICE, REPORT, OR OTHER DATA

TYPE OF SUBMISSION	TYPE OF ACTION
<input checked="" type="checkbox"/> Notice of Intent	Abandonment
	Recompletion
	Plugging Back
	Casing Repair
	Altering Casing
	<input checked="" type="checkbox"/> Other <u>Pipeline Construction</u>
	(Note: Report results of multiple completions on Well Completion or Recompletion Report and LogForm.)
	Change of Plans
	New Construction
	Non-Routine Fracturing
	Water Shut-Off
	Conversion to Injection
	Dispose Water

13. Describe Proposed or Completed Operations (Clearly state all pertinent details, and give pertinent dates, including estimated date of starting any proposed work well is directionally drilled give subsurface locations and measured and true vertical depths for all markers and zones pertinent to this work.)

In November of 1995, Apache Corporation received approval for an access road and a pipeline from the JAT 127 #155 to the JAT 127 #30 location. This was due to major erosion on the #155 access road and the water damage erosion of the gas pipeline that spans the wash east of the #155 location. In 1996, the access road from the #155 to #30 was put in, but the pipeline was not.

At this time Apache Corporation is requesting approval to install the 3" poly gas production pipeline, to be laid along the access road, from the #155 to the #30 location. The line will be tied into the El Paso Field Service's Apache 154/155 CDP.

14. I Certify that the foregoing is true and correct.

Signed [Signature] Title Senior Production Foreman Date 6-10-02

(This space for Federal or State office use)

Approved by Patricia M. Hester Title Lands and Minerals Division Date JUN 12 2002

Conditions of approval, if any:

Title 18 U.S.C. Section 1001, makes it a crime for any person knowingly to make to any department or agency to the United States any false, fictitious or

Fraudulent statements or representations as to any matter within its jurisdiction.

JAT 127 #155

Pipeline Approved 11-20-1995  
(was not installed, will be in 2002)

#154  
1325' to separator.

- Pipeline is to be dug with ditch witch, 4' deep, dug in the bernditch at the edge of the road. Ditch spoils will be piled in the road. (No damage beyond edge of the bernditch)

✓ Proposed pipeline

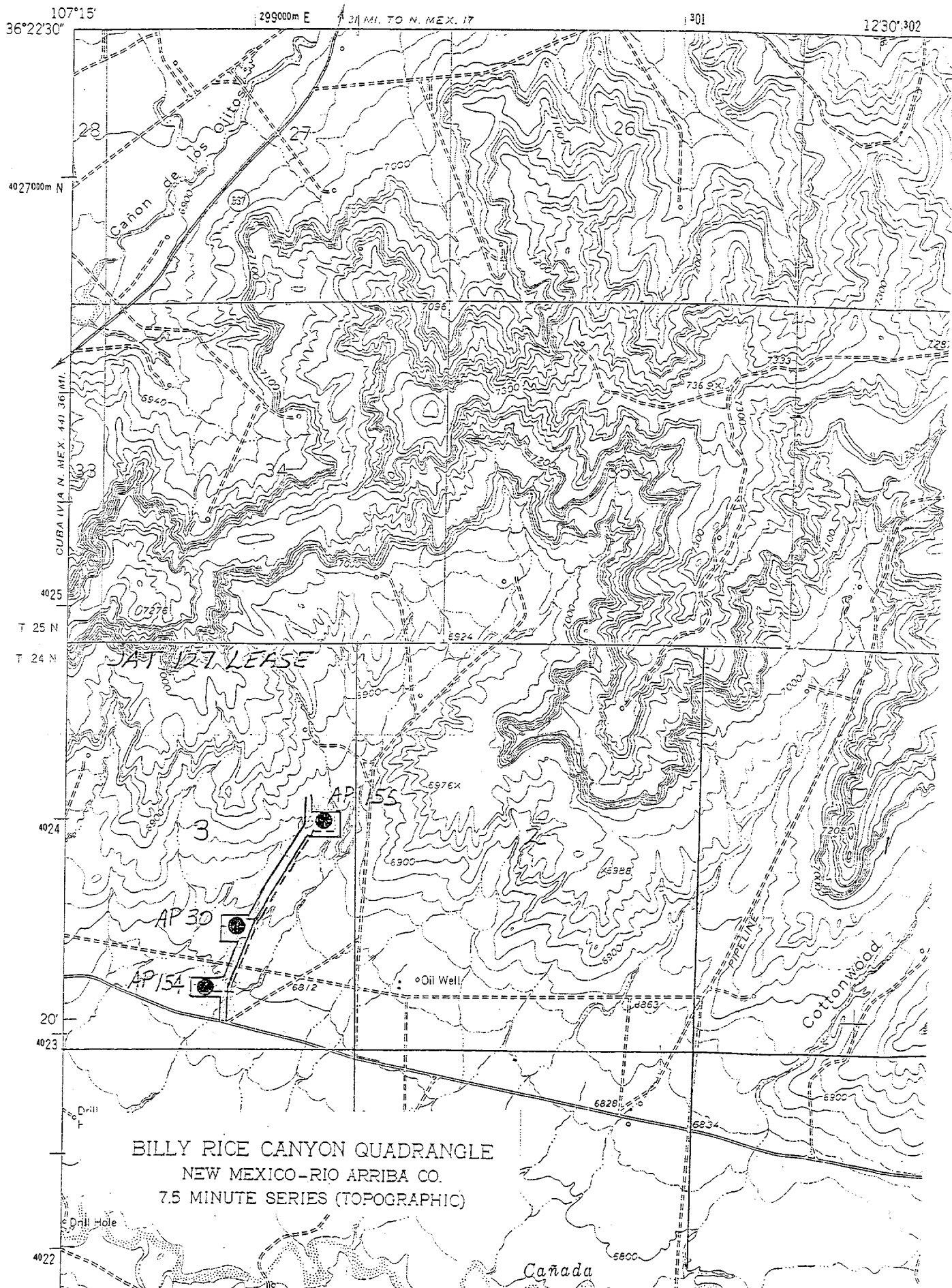
- Access road

← To Hwy 537 2 miles

6/1-7

4556 N. NE  
(LAPIS POINT)

UNITED STATES  
DEPARTMENT OF THE INTERIOR  
GEOLOGICAL SURVEY





# United States Department of the Interior

BUREAU OF INDIAN AFFAIRS  
JICARILLA AGENCY  
DULCE, NEW MEXICO 87528

IN REPLY REFER TO:

Real Property  
Management-360

Apache Corporation  
Attention: Mr. Mickey Ahrens  
304 North Behrend, Suite A  
Farmington, New Mexico 87401

NOV 20 1995

WELL FILE

Gentlemen:

This is in follow up to Apache Corporation's November 13, 1995 letter to Kurt Sandoval regarding the Apache 155 - Road/Pipeline Right-of-way.

On November 17, 1995, William Julian contacted us about getting approval to start the road construction which was more urgently needed. We said it was alright so long as Kurt Sandoval, Director, Jicarilla Apache Tribe, Environmental Protection Office, was included in getting tribal approval for these activities. First as being the head of the environmental department, and second as a livestock owner familiar with the proposed locations.


On November 20, 1995, we talked with Kurt Sandoval about this particular request. He said the road was needed and it would essentially cross a sagebrushed area, and had no objections.

As for the archeological clearance and the environmental assessment, we noted required clearances by (1) Apache Corporation's contact and conversation with Kurt Sandoval on the environmental requirements as contained in the November 13, 1995 letter, and (2) the Albuquerque Area Director's November 7, 1995 letter giving archeological clearance, with stipulations.


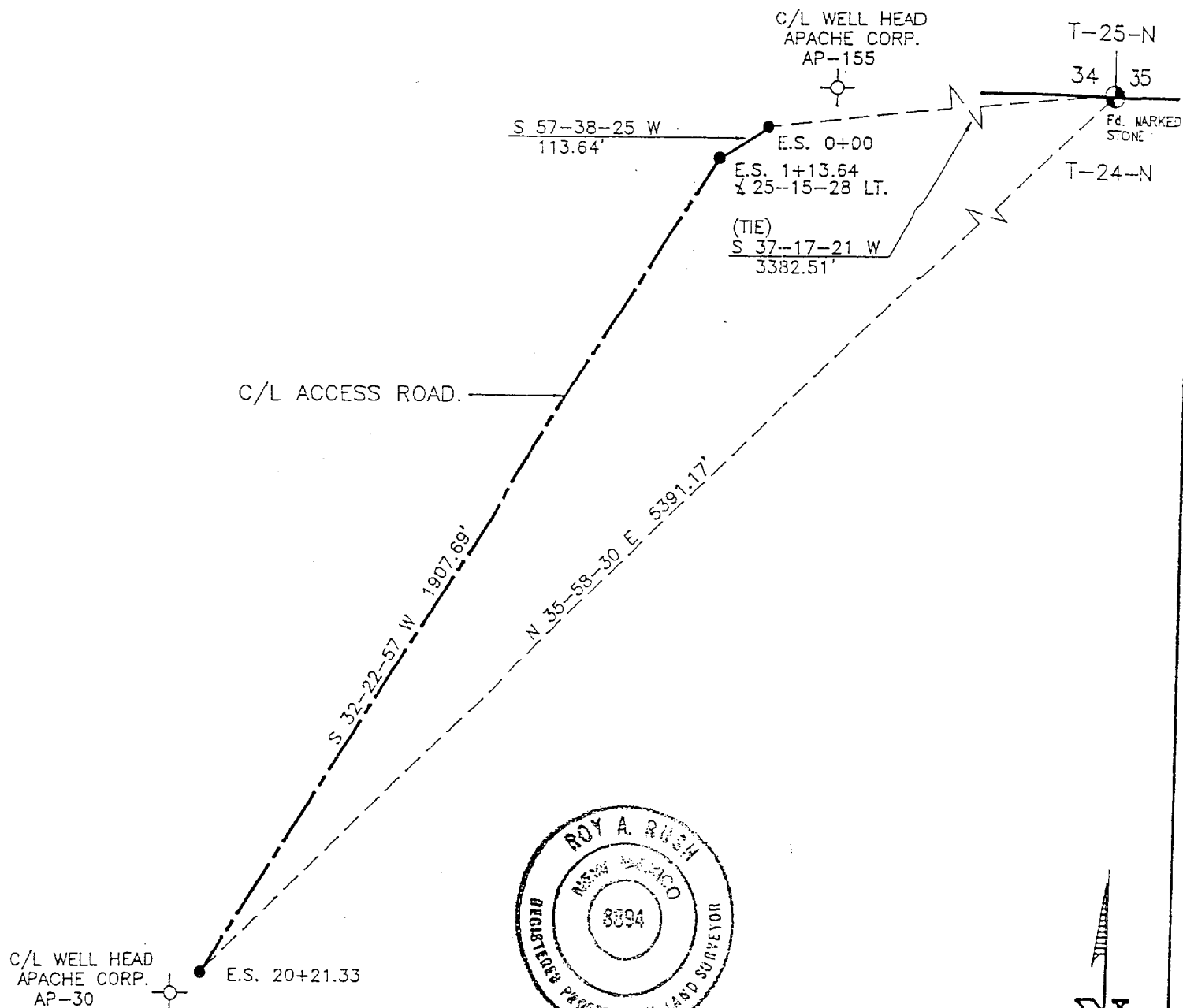
Therefore, we provide our approval for the project Apache 155 - Road/Pipeline Right-of-way. Please provide us with maps of definite location.

If you have any questions, please contact Harold TeCube, Realty Officer, at (505) 759-3976.

Sincerely,

  
Superintendent

A SURVEY FOR  
**APACHE CORPORATION**  
**WELL ACCESS ROAD SURVEY**  
 SECTION 3, T-24-N, R-4-W, N.M.P.M.,  
 RIO ARRIBA COUNTY, NEW MEXICO



**NOTES:**

- 1.) BASIS OF BEARING: SOLAR OBSERVATIONS
- 2.) ACCESS ROAD LOCATED IN NON SURVEYED SECTION

OWNER	STATION		FT./RODS
JICARILLA APACHE INDIAN RESERVATION	E.S. 0+00	TO E.S. 20+21.33	2021.33/122.50



0 150 300  
 SCALE: 1"=300'

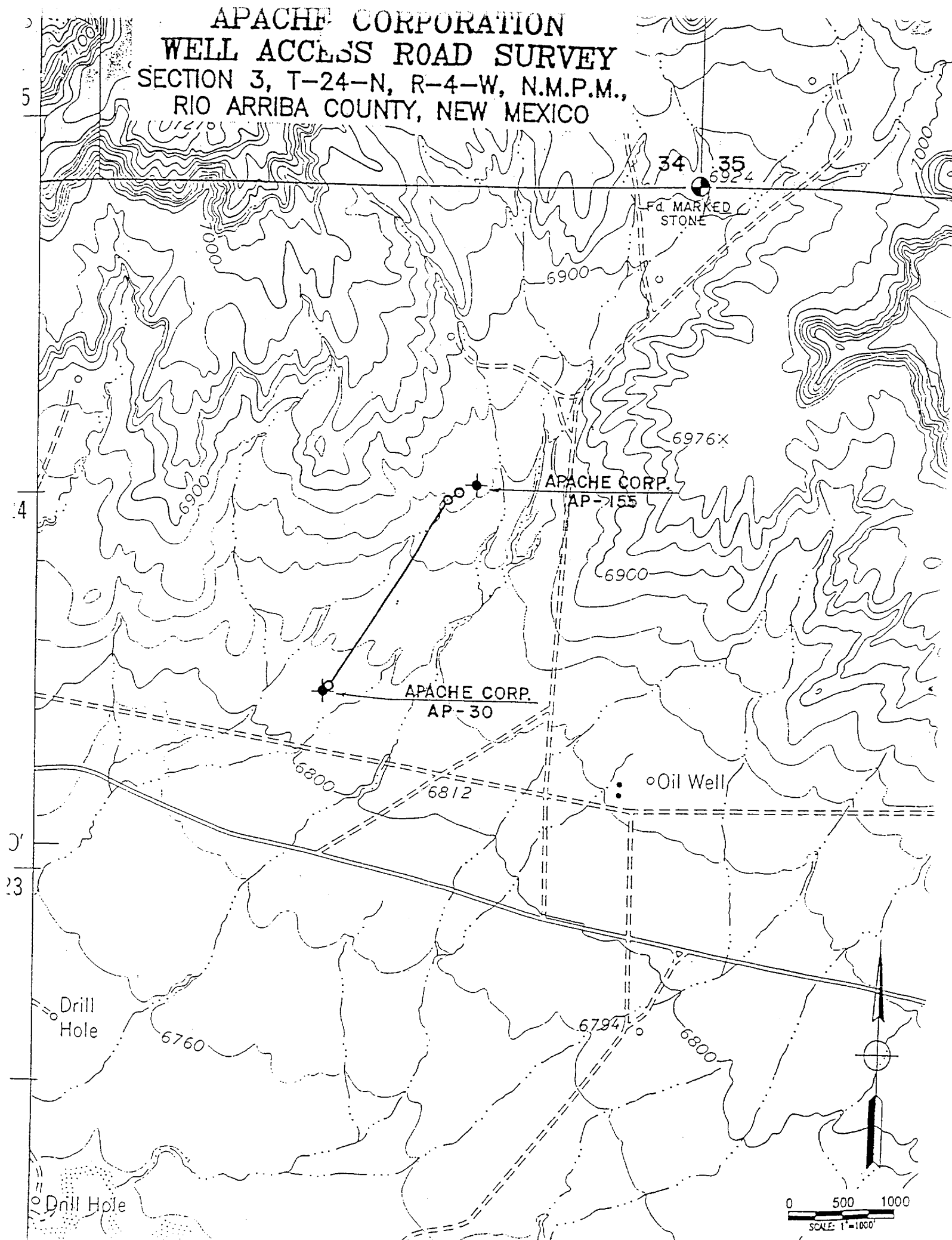
DATE: 10-30-95

I, ROY A. RUSH, A DULY QUALIFIED LAND SURVEYOR LICENSED UNDER THE LAWS OF THE STATE OF NEW MEXICO, DO HEREBY CERTIFY THAT THIS PLAT CORRECTLY REPRESENTS A SURVEY MADE BY ME OR UNDER MY DIRECT SUPERVISION AND THAT THIS SURVEY MEETS THE AMENDED MINIMUM STANDARDS FOR LAND SURVEYS IN NEW MEXICO.

REVISION REV. BY DATE

**DAGGETT INC.**  
 420 WEST ELM STREET  
 FARMINGTON, NEW MEXICO 87401  
 (505) 326-1772  
 REGISTERED LAND SURVEYOR  
 NEW MEXICO No. 8894

APACHE CORPORATION  
WELL ACCESS ROAD SURVEY  
SECTION 3, T-24-N, R-4-W, N.M.P.M.,  
RIO ARRIBA COUNTY, NEW MEXICO





# United States Department of the Interior

## BUREAU OF INDIAN AFFAIRS

Albuquerque Area Office

P.O. Box 26567

Albuquerque, New Mexico 87125-6567

IN REPLY REFER TO:

380 - Branch of Natural Resources  
Services  
Jicarilla 96-041

NOV 07 1995

Mr. William Julian  
Apache Corporation  
304 North Behrend  
Farmington, New Mexico 87401

Dear Mr. Julian:

We have reviewed the cultural resources survey report dated November 1, 1995, entitled, "An Archaeological Survey of an Access Road/Pipeline in Rio Arriba County, New Mexico, Conducted for Apache Corporation (L55 Road/Right-of-Way Project)." This was prepared by Mr. Gifford Velarde, Velarde Energy Services, and is numbered CR-95-459. We understand that you also have a copy of this document.

The report, dealing with Jicarilla Apache Tribal lands, states that no surface evidence of potentially significant cultural resources was encountered during the requisite field inspection. The project is small in size, and in a location where we do not expect that it will impact any areas of traditional religious or cultural importance to the Jicarilla Apache Tribe. Therefore, we have determined that no effect on any National Register listed or eligible cultural resources will result from the proposed action. We have notified the New Mexico State Historic Preservation Officer of our determination and provided a copy of this report for their files.

The proposed undertaking is in compliance with the provisions of Section 106 of the National Historic Preservation Act and may proceed under the following stipulations:


1. All land-altering activities will be confined to the area surveyed for cultural resources.
2. If subterranean cultural resources are encountered, all land-altering activities will be halted and the Area Archeologist notified immediately.

These stipulations must be followed or project suspensions will be issued. The responsibility of project sponsors is to notify subcontractors of the project boundaries and stipulations. Any change in project boundaries will require additional survey and repetition of the compliance procedures.

This letter only serves as notification that National Historic Preservation Act Section 106 compliance has been completed for the subject project. It does not constitute approval of right-of-way or concurrence in the proposed activities by the Bureau of Indian Affairs (BIA). This compliance is one of several legal requirements which must be accomplished before BIA approval of rights-of-way, easements, or other land use contracts for land modifying projects.

If you have any questions, please contact Dr. Bruce G. Harrill, Area Archeologist, Branch of Natural Resources Services, at (505) 766-3374.

Sincerely,

A handwritten signature in dark ink, appearing to read "Bruce G. Harrill". The signature is fluid and cursive, with the first name "Bruce" being the most prominent.

Assistant Area Director

Acting