

NO. OF COPIES RECEIVED	
DISTRIBUTION	
SANTA FE	
FILE	
U.S.G.S.	
LAND OFFICE	
TRANSPORTER	OIL
	GAS
OPERATOR	
PRORATION OFFICE	

NEW MEXICO OIL CONSERVATION COMMISSION
REQUEST FOR ALLOWABLE
AND
AUTHORIZATION TO TRANSPORT OIL AND NATURAL GAS

Form C-104
Supersedes Old C-104 and C-110
Effective 1-1-65

Operator Benson-Montin-Greer Drilling Corp.	
Address 221 Petroleum Center Building, Farmington, NM 87401	
Reason(s) for filing (Check proper box)	
New Well <input checked="" type="checkbox"/>	Change in Transporter of:
Recompletion <input type="checkbox"/>	Oil <input type="checkbox"/> Dry Gas <input type="checkbox"/>
Change in Ownership <input type="checkbox"/>	Casinghead Gas <input checked="" type="checkbox"/> Condensate <input type="checkbox"/>
Other (Please explain)	

If change of ownership give name
and address of previous owner

I. DESCRIPTION OF WELL AND LEASE

Lease Name Canada Ojitos Unit	Well No. 36	Pool Name, Including Formation West Puerto Chiquito Mancos	Kind of Lease State, Federal or Fee Fed. SF	Lease No. 18335
Location				
Unit Letter <u>A</u> : <u>1200</u> Feet From The <u>North</u> Line and <u>415</u> Feet From The <u>East</u>				
Line of Section <u>20</u> Township <u>25N</u> Range <u>1W</u> , NMPM, <u>Rio Arriba</u> County				

I. DESIGNATION OF TRANSPORTER OF OIL AND NATURAL GAS

Name of Authorized Transporter of Oil <input checked="" type="checkbox"/> or Condensate <input type="checkbox"/>	Address (Give address to which approved copy of this form is to be sent)			
Ciniza Pipe Line, Inc.	P.O. Box 1887, Bloomfield, NM 87413			
Name of Authorized Transporter of Casinghead Gas <input checked="" type="checkbox"/> or Dry Gas <input type="checkbox"/>	Address (Give address to which approved copy of this form is to be sent)			
El Paso Natural Gas Co.	614 Reilly Ave., Farmington, NM 87401			
If well produces oil or liquids, give location of tanks.	Unit A	Sec. 20	Twp. 25N	Rge. 1W
	Is gas actually connected? Yes When			
	For reinjection First Production			

If this production is commingled with that from any other lease or pool, give commingling order number:

V. COMPLETION DATA

Designate Type of Completion - (X)	Oil Well	Gas Well	New Well	Workover	Deepen	Plug Back	Same Res'v.	Diff. Res'v.
Date Spudded	Date Compl. Ready to Prod.		Total Depth		P.B.T.D.			
Elevations (DF, RKB, RT, GR, etc.)	Name of Producing Formation		Top Oil/Gas Pay		Tubing Depth			
Perforations					Depth Casing Shoe			
TUBING, CASING, AND CEMENTING RECORD								
HOLE SIZE	CASING & TUBING SIZE		DEPTH SET		SACKS CEMENT			

V. TEST DATA AND REQUEST FOR ALLOWABLE OIL WELL

(Test must be after recovery of total volume of load oil and must be made at or exceed top allowable for this depth or be for full 24 hours)

Date First New Oil Run To Tanks	Date of Test	Producing Method (Flow, pump, gas lift, etc.)	
Length of Test	Tubing Pressure	Casing Pressure	Choke Size
Actual Prod. During Test	Oil-Bbls.	Water-Bbls.	Gas-MCF


RECEIVED
AUG 13 1987
OIL CON. DIV.
DIST. 3

GAS WELL



Actual Prod. Test-MCF/D	Length of Test	Bbls. Condensate/MMCF	Gravity of Condensate
Testing Method (pilot, back pr.)	Tubing Pressure (shut-in)	Casing Pressure (shut-in)	Choke Size

I. CERTIFICATE OF COMPLIANCE

I hereby certify that the rules and regulations of the Oil Conservation Commission have been complied with and that the information given above is true and complete to the best of my knowledge and belief.


(Signature)
Vice-President
(Title)
August 6, 1987
(Date)

OIL CONSERVATION COMMISSION

APPROVED 
BY 
TITLE SUPERVISOR DISTRICT 3

This form is to be filed in compliance with RULE 1104.

If this is a request for allowable for a newly drilled or deepened well, this form must be accompanied by a tabulation of the deviation tests taken on the well in accordance with RULE 111.

All sections of this form must be filled out completely for allowable on new and recompleted wells.

Fill out only Sections I, II, III, and VI for changes of owner, well name or number, or transporter, or other such change of condition.

Separate Forms C-104 must be filed for each pool in multiply completed wells.