



STATE OF NEW MEXICO
ENERGY, MINERALS AND NATURAL RESOURCES DEPARTMENT
OIL CONSERVATION DIVISION

OK
B

GARREY CARRUTHERS
GOVERNOR

POST OFFICE BOX 2088
STATE LAND OFFICE BUILDING
SANTA FE, NEW MEXICO 87504
(505) 827-5800

August 8, 1988

Conoco, Inc.
P.O. Box 460
Hobbs, NM 88240

Attention: David L. Wacker

Administrative Order NSL-2559

Dear Mr. Wacker:

Reference is made to your application for a non-standard oil well location for your Jicarilla 20 Well No. 13 to be located 1490 feet from the North line and 1150 feet from the East line (Unit H) of Section 20, Township 25 North, Range 4 West, NMPM, West Lindrith Gallup Dakota Oil Pool, Rio Arriba County, New Mexico. The NE/4 of said Section 20 shall be dedicated to the well.

By the authority granted me under the provision of Rule 5 of Division Order No. R-4314-A the above-described unorthodox oil well location is hereby approved.

Sincerely,

William J. LeMay
Director

WJL/MES/ag

cc: Oil Conservation Division - Aztec
U. S. Bureau of Land Management - Farmington

RECEIVED
AUG 15 1988
OIL CON. DIV
DIST. 3



STATE OF NEW MEXICO
ENERGY AND MINERALS DEPARTMENT
OIL CONSERVATION DIVISION
AZTEC DISTRICT OFFICE

1000 RIO BRAZOS ROAD
AZTEC, NEW MEXICO 87410
(505) 334-6178

OIL CONSERVATION DIVISION
BOX 2088
SANTA FE, NEW MEXICO 87501

DATE 8-2-88

RE: Proposed MC _____
Proposed DHC _____
Proposed NSL 1 _____
Proposed SWD _____
Proposed WFX _____
Proposed PMX _____

Gentlemen:

I have examined the application dated 7-18-88
for the Conoco Inc. Tic. 20#13 H-20-25N-4W
Operator Lease and Well No. Unit, S-T-R

and my recommendations are as follows:

Approve

Yours truly,

E. A. Brul

David L. Wacker
Division Manager
Production Department
Hobbs Division
North American Production

Conoco Inc.
P.O. Box 460
726 East Michigan
Hobbs, NM 88240
(505) 397-5800

July 7, 1988

Mr. William LeMay, Director
State of New Mexico
Energy & Minerals Department
Oil Conservation Division
P. O. Box 2088
Santa Fe, NM 87501-2088

Dear Mr. LeMay:

Request for Unorthodox Location - Jicarilla 20 No. 13, 1490' FNL & 1150' FEL, Section 20, T25N, R4W, Rio Arriba County, New Mexico. West Lindrith Gallup Dakota Pool

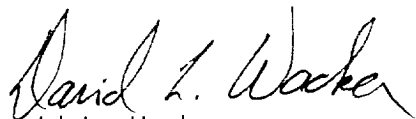
Conoco Inc. respectfully requests administrative approval to drill the subject well at the unorthodox location stated above.

This unorthodox location, which was agreed upon by Conoco, Bureau of Land Management, and Bureau of Indian Affairs personnel, was selected due to the rough terrain in this area including deep ravines to the south and east of the proposed location.

Conoco is the only offset operator to this proposed location.

Attached is a lease map and Form C-102 showing the well location and dedication. Please contact Ceal Yarbrough at (505) 397-5825 if you have any questions.

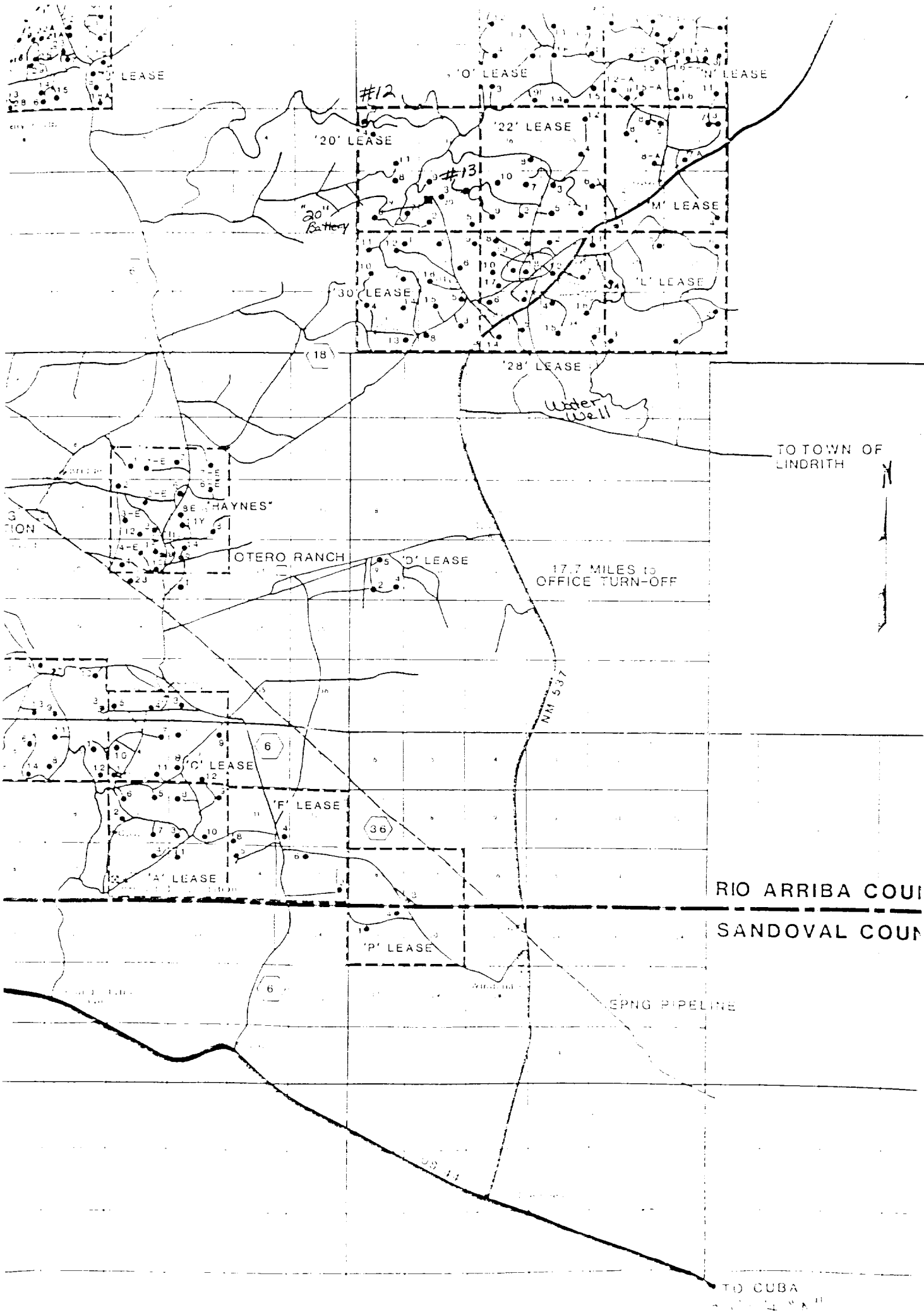
Yours very truly,



David L. Wacker
Division Manager

COY:jd

RECEIVED
JUL 8 1988
OIL CON. DIV.
DIST. 3



NEW MEXICO OIL CONSERVATION COMMISSION
WELL LOCATION AND ACREAGE DEDICATION PLAT

Supersedes
Effective 1

All distances must be from the outer boundaries of the Section.

Operator CONOCO INC.			Lease JICARILLA 20		Well No. 13
Unit Letter H	Section 20	Township 25N	Range 4W	County Rio Arriba	
Actual Footage Location of Well 1490 feet from the North line and 1150 feet from the East line					
Ground Level Elev. 7192	Producing Formation Gallup Dakota		Pool West Lindrith		Dedicated Acreage 160

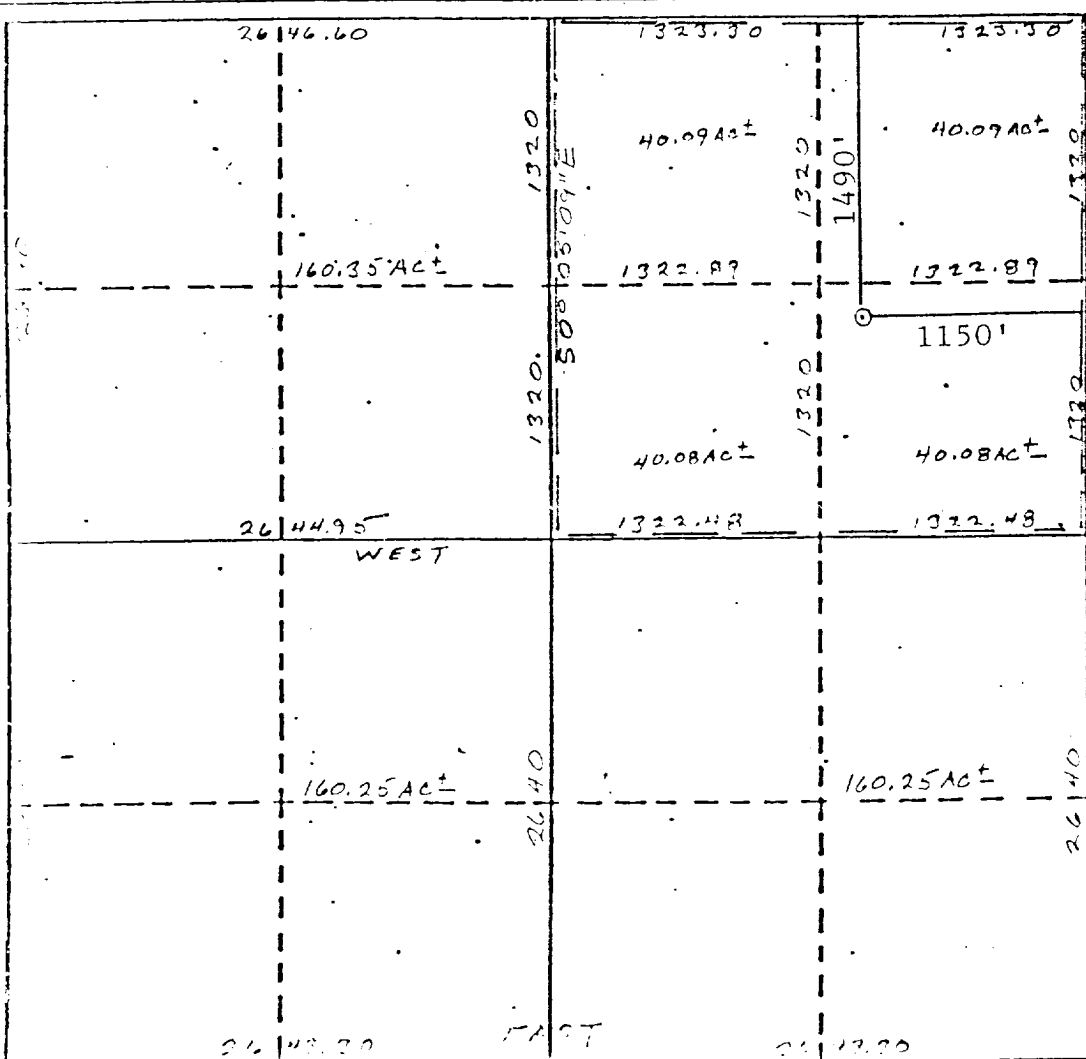
1. Outline the acreage dedicated to the subject well by colored pencil or hatchure marks on the plat below.
2. If more than one lease is dedicated to the well, outline each and identify the ownership thereof (both as to working interest and royalty).
3. If more than one lease of different ownership is dedicated to the well, have the interests of all owners been consolidated by communitization, unitization, force-pooling, etc?

☐ Yes ☐ No If answer is "yes," type of consolidation _____

If answer is "no," list the owners and tract descriptions which have actually been consolidated. (Use reverse side of this form if necessary.) _____

No allowable will be assigned to the well until all interests have been consolidated (by communitization, unitization, forced-pooling, or otherwise) or until a non-standard unit, eliminating such interests, has been approved by the Commission.

WEST



CERTIFICATION

I hereby certify that the information contained herein is true and complete to the best of my knowledge and belief.

Name
D.F.F.
Position
Adm. Supervisor
Company
Conoco Inc.
Date
6/17/88

I hereby certify that the well location shown on this plat was plotted from notes of actual surveys made by me under my supervision, and that the same is true and correct to the best of my knowledge and belief.

Date Surveyed
April 14, 1988
Registered Professional Engineer
and/or Land Surveyor

Cecil B. Tullis

Certificate No.

9672