

UNITED STATES  
DEPARTMENT OF THE INTERIOR  
BUREAU OF LAND MANAGEMENT

**SUBMIT IN TRIPLICATE\***  
(Other instructions on  
reverse side)

Form approved.  
Budget Bureau No. 1004-0136  
Expires August 31, 1985

## APPLICATION FOR PERMIT TO DRILL, DEEPEN, OR PLUG BACK

1a. TYPE OF WORK DRILL <input checked="" type="checkbox"/> DEEPEN <input type="checkbox"/> PLUG BACK <input type="checkbox"/>			7. UNIT AGREEMENT NAME 8. FARM OR LEASE NAME Byrd 22 77259		
b. TYPE OF WELL OIL WELL <input checked="" type="checkbox"/> GAS WELL <input type="checkbox"/> OTHER <input type="checkbox"/> SINGLE ZONE <input type="checkbox"/> MULTIPLE ZONE <input type="checkbox"/>			9. WELL NO. 6-25		
2. NAME OF OPERATOR 013846 UNIVERSAL RESOURCES CORPORATION			10. FIELD AND DEED OR WILDCAT DEVILS FORK #550C Gallup 176101		
3. ADDRESS OF OPERATOR 1331 17th Street, Denver, CO 80202			11. SEC., T., R., M. OR BLK. AND SURVEY OR AREA T24N, R7W, Sec. 23: SE/4 NE/4		
4. LOCATION OF WELL (Report location clearly and in accordance with any State requirements.)* At surface 2300 FNL - 770' FEL At proposed prod. zone			12. COUNTY OR PARISH Rio Arriba		
5. DISTANCE IN MILES AND DIRECTION FROM NEAREST TOWN OR POST OFFICE* 5 miles north of Lybrook, NM			13. STATE New Mexico		
10. DISTANCE FROM PROPOSED* LOCATION TO NEAREST PROPERTY OR LEASE LINE, FT. (Also to nearest drig. unit line, if any)		16. NO. OF ACRES IN LEASE 320		17. NO. OF ACRES ASSIGNED TO THIS WELL 40 160	
13. DISTANCE FROM PROPOSED LOCATION* TO NEAREST WELL, DRILLING, COMPLETED, OR APPLIED FOR, ON THIS LEASE, FT.		19. PROPOSED DEPTH 5705'		20. ROTARY OR CABLE TOOLS Rotary	
21. ELEVATIONS (Show whether DE, BM, or IGL) 3 8013' and 1 technical and procedural review pursuant to 43 CFR 3165.3 and appeal pursuant to 43 CFR 3165.4 GL: 6676'				22. APPROX. DATE WORK WILL START* July 1, 1995	
23. PROPOSED CASING AND CEMENTING PROGRAM					

SIZE OF HOLE	SIZE OF CASING	WEIGHT PER FOOT	SETTING DEPTH	QUANTITY OF CEMENT
12.25"	8.625"	24#	320'	250 SX
7.875	4.500"	11.6#	5705'	1020 SX
				*DRILLING CREW AND EQUIPMENT ARE


"DRILLING OPERATIONS" EMPLOYED ARE  
SUBJECT TO GOVERNMENT AND DETACHED  
"GENERAL PROVISIONS"

## Exhibits

- A - LOCATION PLAT (OCD FORM C-102)  
B - TEN POINT COMPLIANCE PROGRAM - OPERATIONS  
C - BLOWOUT PREVENTOR DIAGRAM  
D - MULTI-POINT REQUIREMENTS PROGRAM  
E - TOPOGRAPHY MAP SHOWING ROADS  
F - DRILLING RIG LAYOUT  
G - COMPLETION RIG LAYOUT  
H - LOCATION PROFILE PLAT  
I - FACILITIES LAYOUT

RECEIVED  
JUL 1 0 1965  
OIL CON. DIV.  
DIST. 3

IN ABOVE SPACE DESCRIBE PROPOSED PROGRAM: If proposal is to deepen or plug back, give data on present productive zone and proposed new productive zone. If proposal is to drill or deepen directionally, give pertinent data on subsurface locations and measured and true vertical depths. Give blowout preventer program, if any.

24. SIGNED  TITLE Division Operations DATE June 22, 1995  
L. L. Garner Superintendent  
(This space for Federal or State office use)

PERMIT NO. \_\_\_\_\_ APPROVAL DATE \_\_\_\_\_

**APPROVED  
AS AMENDED**

APPROVED BY \_\_\_\_\_ TITLE \_\_\_\_\_ DATE \_\_\_\_\_

CONDITIONS OF APPROVAL, IF ANY: \_\_\_\_\_

JUL 23 1995

HOLD C-104 FOR NSL

**NMOC**

**\*See Instructions On Reverse Side**

Title 18 U.S.C. Section 1001, makes it a crime for any person knowingly and willfully to make to any department or agency of the United States a false statement.

District I  
PO Box 1980, Hobbs, NM 88241-1980  
District II  
PO Drawer DD, Artesia, NM 88211-0719  
District III  
1000 Rio Brazos Rd., Aztec, NM 87410  
District IV  
PO Box 2088, Santa Fe, NM 87504-2088

State of New Mexico  
Energy, Minerals & Natural Resources Department

OIL CONSERVATION DIVISION  
PO Box 2088  
Santa Fe, NM 87504-2088

EXHIBIT "A"

Form C-102  
Revised February 21, 1994  
Instructions on back  
Submit to Appropriate District Office  
State Lease - 4 Copies  
Fee Lease - 3 Copies

RECEIVED  
JUN 23 1995

☐ AMENDED REPORT

WELL LOCATION AND ACREAGE DEDICATION PLAT

API Number 30-039-25531	Pool Code 17610	Pool Name DEVILS FORK ASSOCIATED
Property Code 17259	Property Name Byrd 23	Well Number 6-23
OGRID No. 023846	Operator Name Universal Resources Corporation	Elevation 6676'

10 Surface Location

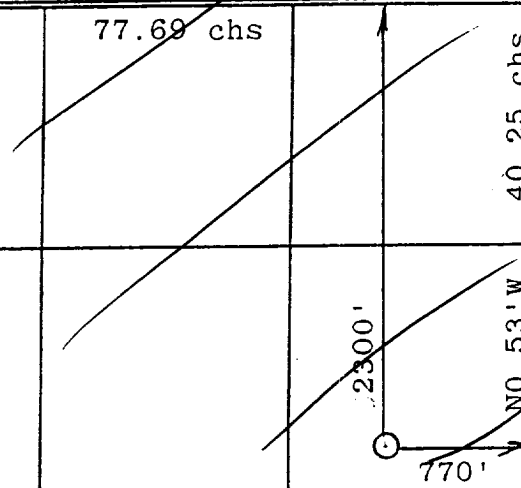
UL or lot no.	Section	Township	Range	Lot Ida	Feet from the	North/South line	Feet from the	East/West line	County
H	23	24 N	7 W		2300	North	770	East	Rio Arriba

11 Bottom Hole Location If Different From Surface

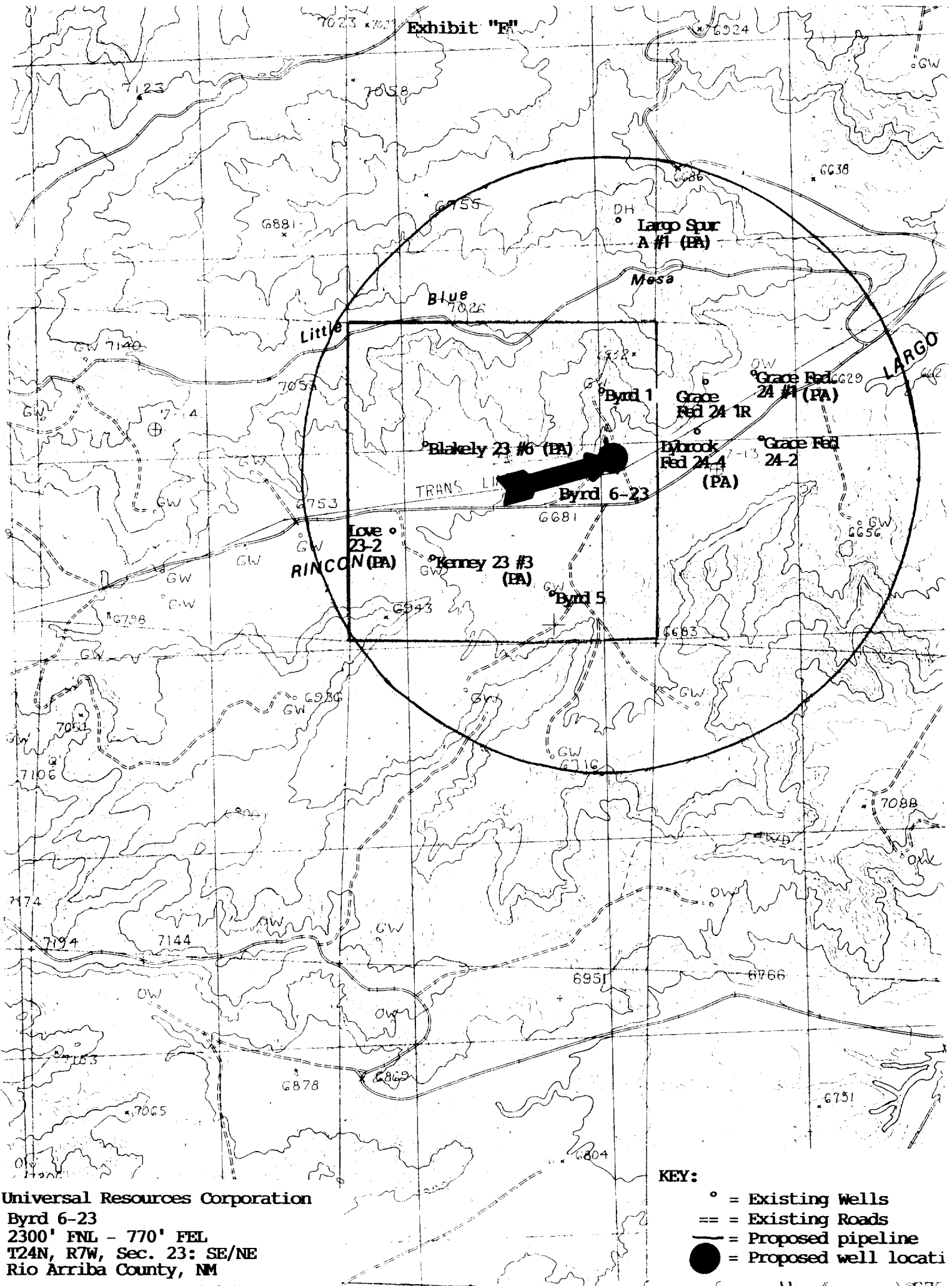
UL or lot no.	Section	Township	Range	Lot Ida	Feet from the	North/South line	Feet from the	East/West line	County

12 Dedicated Acres 160	13 Joint or Infill	14 Consolidation Code	15 Order No.
---------------------------	--------------------	-----------------------	--------------

NO ALLOWABLE WILL BE ASSIGNED TO THIS COMPLETION UNTIL ALL INTERESTS HAVE BEEN CONSOLIDATED  
OR A NON-STANDARD UNIT HAS BEEN APPROVED BY THE DIVISION

16	S89 42'W	77.69 chs		17 OPERATOR CERTIFICATION I hereby certify that the information contained herein is true and complete to the best of my knowledge and belief  Signature L. J. Garner Printed Name Division Operations Super. Title 6/22/95 Date
				18 SURVEYOR CERTIFICATION I hereby certify that the well location shown on this plat was plotted from field notes of actual surveys made by me or under my supervision, and that the same is true and correct to the best of my belief.  Date of Survey Signature and Seal of Professional Surveyor 6844 REGISTERED LAND SURVEYOR 6844 Certificate Number

# Exhibit "F"



Universal Resources Corporation  
 Byrd 6-23  
 2300' FNL - 770' FEL  
 T24N, R7W, Sec. 23: SE/NE  
 Rio Arriba County, NM

## KEY:

- ° = Existing Wells
- == = Existing Roads
- = Proposed pipeline
- = Proposed well location