

OIL CONSERVATION DIVISION

PO Box 2088
Santa Fe, New Mexico 87501

Application for Multiple Completion

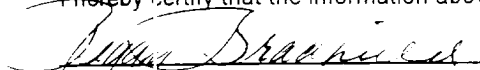
Operator	County	Date		
Meridian Oil Inc.	Rio Arriba	March 5, 1996		
Address	Lease	Well No.		
PO Box 4289, Farmington, NM 87499	Canyon Largo Unit	239E		
Location of Well	Unit	Section	Township	Range
1785'FNL, 1455'FWL	F	1	25N	6W

All applications for multiple completion must complete Items 1 and 2 below.

1. The following facts are submitted:

	<u>Upper</u> <u>Zone</u>	<u>Intermediate</u> <u>Zone</u>	<u>Lower</u> <u>Zone</u>
a. Name of Pool & Formation	Blanco Mesaverde		Basin Dakota
b. Top and Bottom of Pay Section (perforations)	5099-5373		7081-7330
c. Type Production (Oil or Gas)	Gas		Gas
d. Method of Production (Flowing or Artificial Lift)	Flowing		Flowing
e. Daily Production	1500 MCF/D		400 MCF/d
<input type="checkbox"/> Actual <input checked="" type="checkbox"/> Estimated Oil - barrels; Gas - Mcf; Water - barrels			
2. The following must be attached:
 - a. Diagrammatic sketch of the Multiple Completion, showing all casing strings, including diameters and setting depths, centralizers and/or turbolizers and location thereof, quantities used and top of cement, perforated intervals, tubing strings, including diameters and setting depth, location and type of packers and side door chokes, and such other information as may be pertinent.
 - b. Plat showing the location of all wells on applicant's lease, all offset wells on offset leases, and the names and addresses of operators of all leases offsetting applicant's lease.
 - c. Electrical log of the well or other acceptable log with tops and bottoms of producing zones and intervals of perforation indicated thereon. (If such log is not available at the time application is filed, it shall be submitted as provided by Rule 112-A.)

I hereby certify that the information above is true and complete to the best of my knowledge and belief.



Regulatory Administrator

March 5, 1996

(This space for State Use)

Approved by

DEPUTY OIL & GAS INSPECTOR, DIST. #

Date

MAR 12 1996

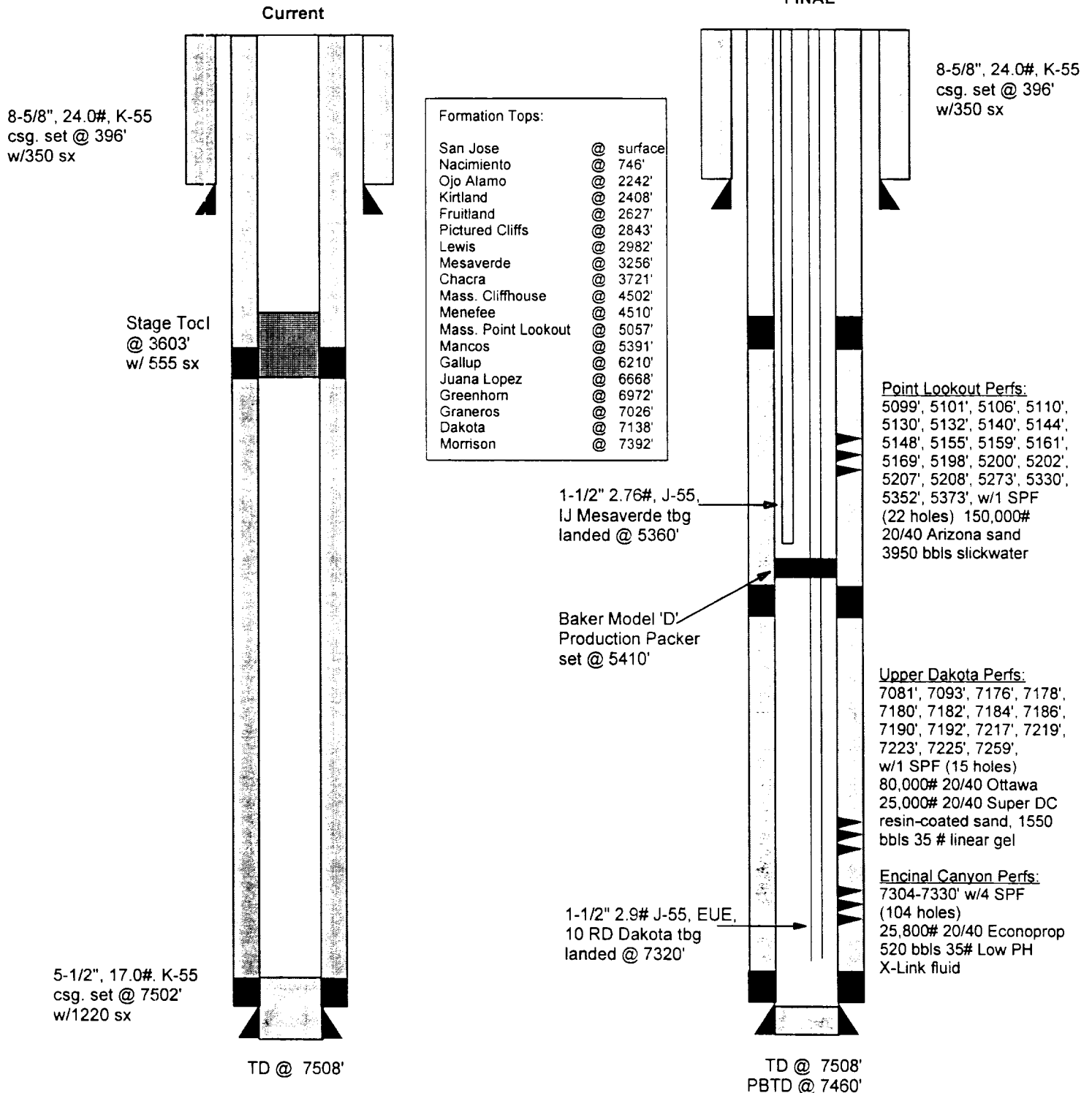
ORIGINAL SIGNED BY STATE ENGINEER

Note: If the proposed multiple completion will result in an unorthodox well location and/or a non-standard perforation unit in one or more of the producing zones, then separate application for approval of the same should be filed simultaneously with this application.

Canyon Largo Unit #239E

Dakota/Mesaverde
Unit F, Section 1, T25N, R06W
Rio Arriba County, New Mexico

1785' FNL, 1455' FWL
Lat: 36-25-53, Long: 107-25-15
Elevation: 6674' GR, 6687' KB



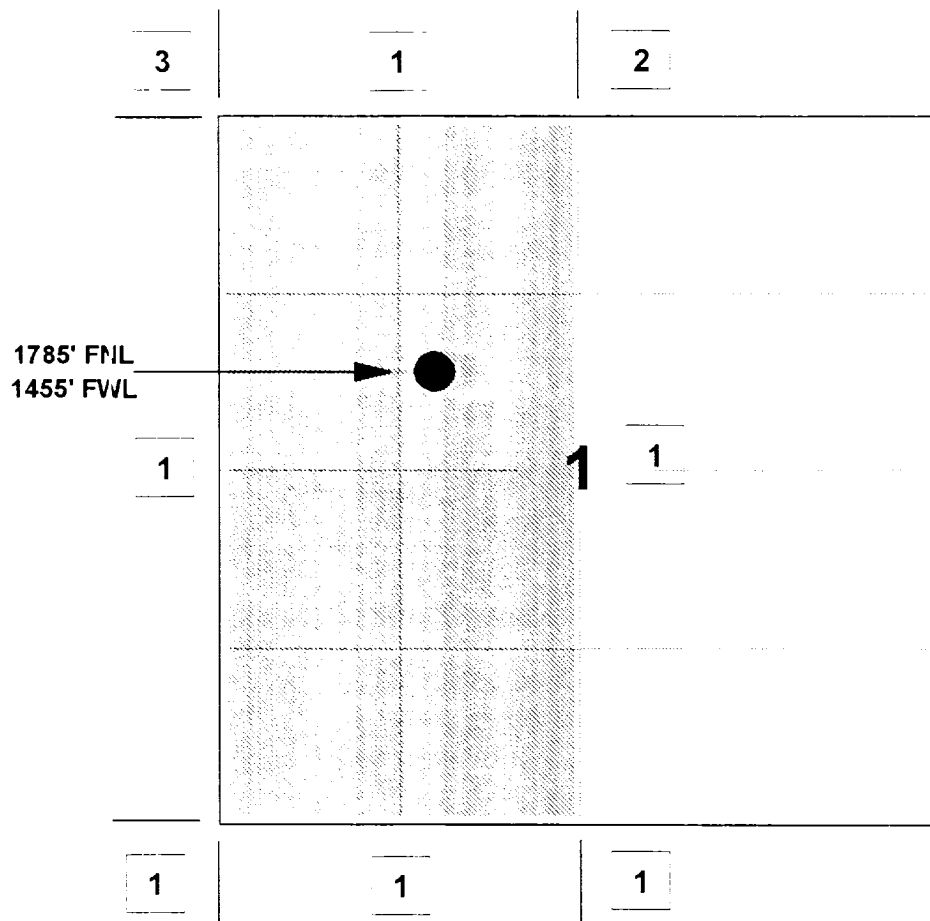
MERIDIAN OIL INC

CANYON LARGO UNIT #239E

OFFSET OPERATOR \ OWNER PLAT

Mesaverde / Dakota Formations Dual Completion Well

Township 25 North, Range 6 West



1) Meridian Oil Inc

2) Meridian Oil Inc &

The Wiser Oil Company

8115 Preston Road, Suite 400, Dallas, TX 75225

3) Meridian Oil Inc &

Texaco Exploration & Production Inc.

P.O. Box 2100, Denver, CO 80201