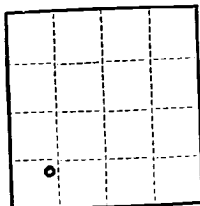


30-539-60002

Budget Bureau No. 42-R358.4.
Approval expires 12-31-60.

Form 9-331a
(Feb. 1951)



(SUBMIT IN TRIPLICATE)

UNITED STATES
DEPARTMENT OF THE INTERIOR
GEOLOGICAL SURVEY

Land Office **Santa Fe, New Mexico**

Lease No. **015014**

Unit **-----**

SUNDRY NOTICES AND REPORTS ON WELLS

NOTICE OF INTENTION TO DRILL.....	<input checked="" type="checkbox"/>	SUBSEQUENT REPORT OF WATER SHUT-OFF.....	
NOTICE OF INTENTION TO CHANGE PLANS.....		SUBSEQUENT REPORT OF SHOOTING OR ACIDIZING.....	
NOTICE OF INTENTION TO TEST WATER SHUT-OFF.....		SUBSEQUENT REPORT OF ALTERING CASING.....	
NOTICE OF INTENTION TO RE-DRILL OR REPAIR WELL.....		SUBSEQUENT REPORT OF RE-DRILLING OR REPAIR.....	
NOTICE OF INTENTION TO SHOOT OR ACIDIZE.....		SUBSEQUENT REPORT OF ABANDONMENT.....	
NOTICE OF INTENTION TO PULL OR ALTER CASING.....		SUPPLEMENTARY WELL HISTORY.....	
NOTICE OF INTENTION TO ABANDON WELL.....			

(INDICATE ABOVE BY CHECK MARK NATURE OF REPORT, NOTICE, OR OTHER DATA)

REVISED **April 24,** 19**59**

Well No. **1** is located **990** ft. from **N-S** line and **890** ft. from **E-W** line of sec. **25**

SW/4 Section 25
(¼ Sec. and Sec. No.)

25 North
(Twp.)

6 West
(Range)

NMPM
(Meridian)

Wildcat
(Field)

Rio Arriba
(County or Subdivision)

New Mexico
(State or Territory)


The elevation of the derrick floor above sea level is **6675** ft.

DETAILS OF WORK

(State names of and expected depths to objective sands; show sizes, weights, and lengths of proposed casings; indicate mudding jobs, cementing points, and all other important proposed work)

Objective sand: **Dakota ss 6825'**.
10-3/4", 32# casing to 341' with 325 sx, circulated to surface.
5-1/2", 15.5# and 17# casing to 7150' with 210 sx, two stage,
over Gallup and Dakota.

Aquagel - oil emulsion mud from 3500' to 7150' (TD)



I understand that this plan of work must receive approval in writing by the Geological Survey before operations may be commenced.

Company **KERN COUNTY LAND COMPANY**

Address **304 Korber Building**

Albuquerque, New Mexico

By

John S. Baker

Title **District Geologist**

100-100000

100-100000

100-100000

100-100000

100-100000

100-100000

100-100000

100-100000

100-100000

100-100000

100-100000

100-100000

100-100000

100-100000

100-100000



100-100000

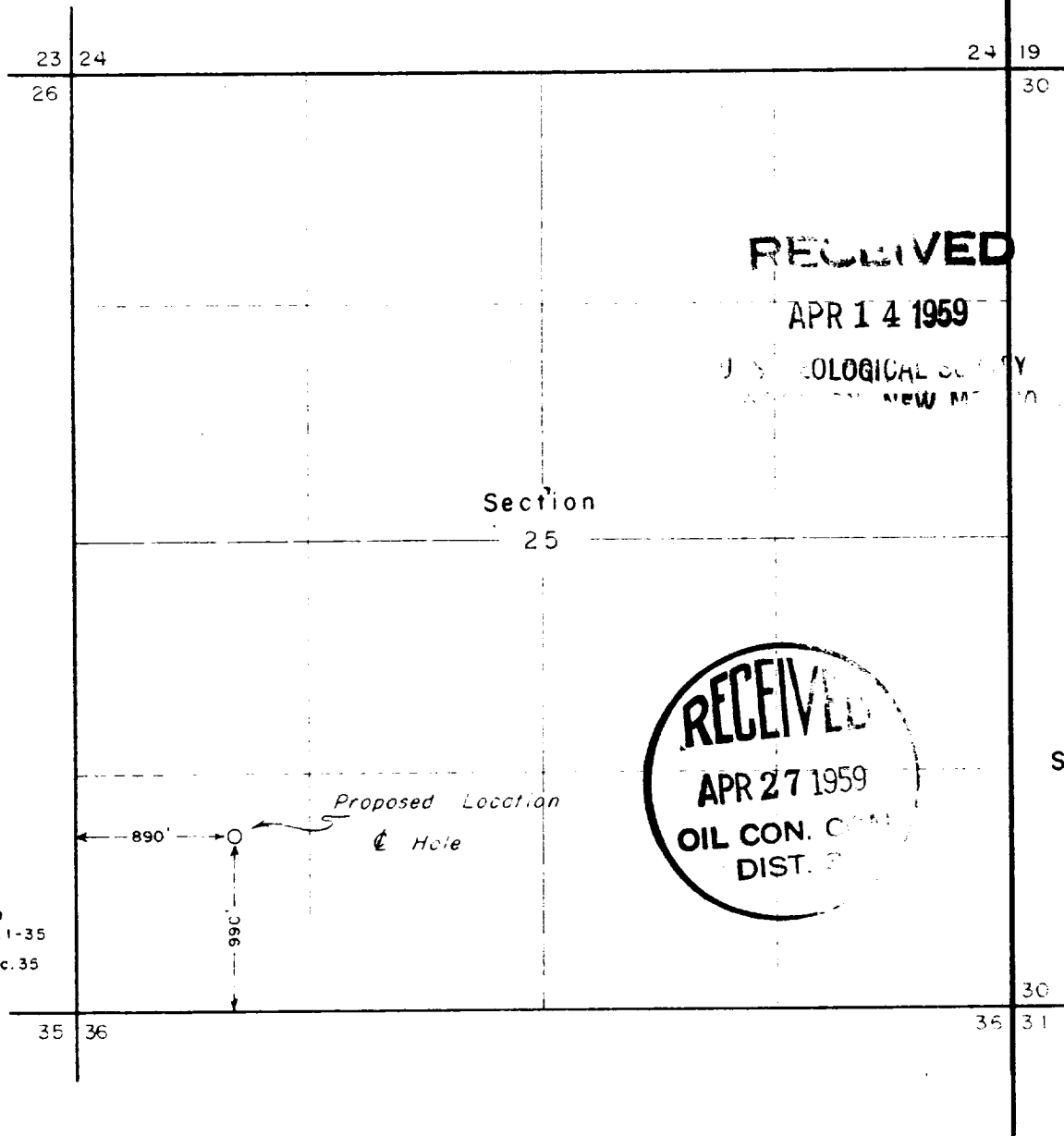
100-100000

100-100000

100-100000

CERTIFICATE OF SURVEY

R. 6 W.
R. 5 W.



Calc. loc. of hole
Key Kimball-Fed. 1-35
638' S/NL of sec. 35
671' W/EL

WELL LOCATION: Kern County Land Co. - Federal # 1


Located 890 feet East of the West line and 990 feet North of the South line of Section 25,
Township 25 North, Range 6 West, New Mexico Principal Meridian.

Existing ground elevation determined at 6666 feet based on adjoining well locations

I hereby certify the above plat represents a survey
made under my supervision and is accurate to the
best of my knowledge and belief

Elmer M. Clark

ELMER M. CLARK
Registered Land Surveyor
State of New Mexico (No 3189)



E.M. CLARK & ASSOCIATES
Durango, Colorado
April 10, 1959

NEW MEXICO OIL CONSERVATION COMMISSION
WELL LOCATION AND ACREAGE DEDICATION PLAT

FORM C-128
Revised 5/1/57

SEE INSTRUCTIONS FOR COMPLETING THIS FORM ON THE REVERSE SIDE

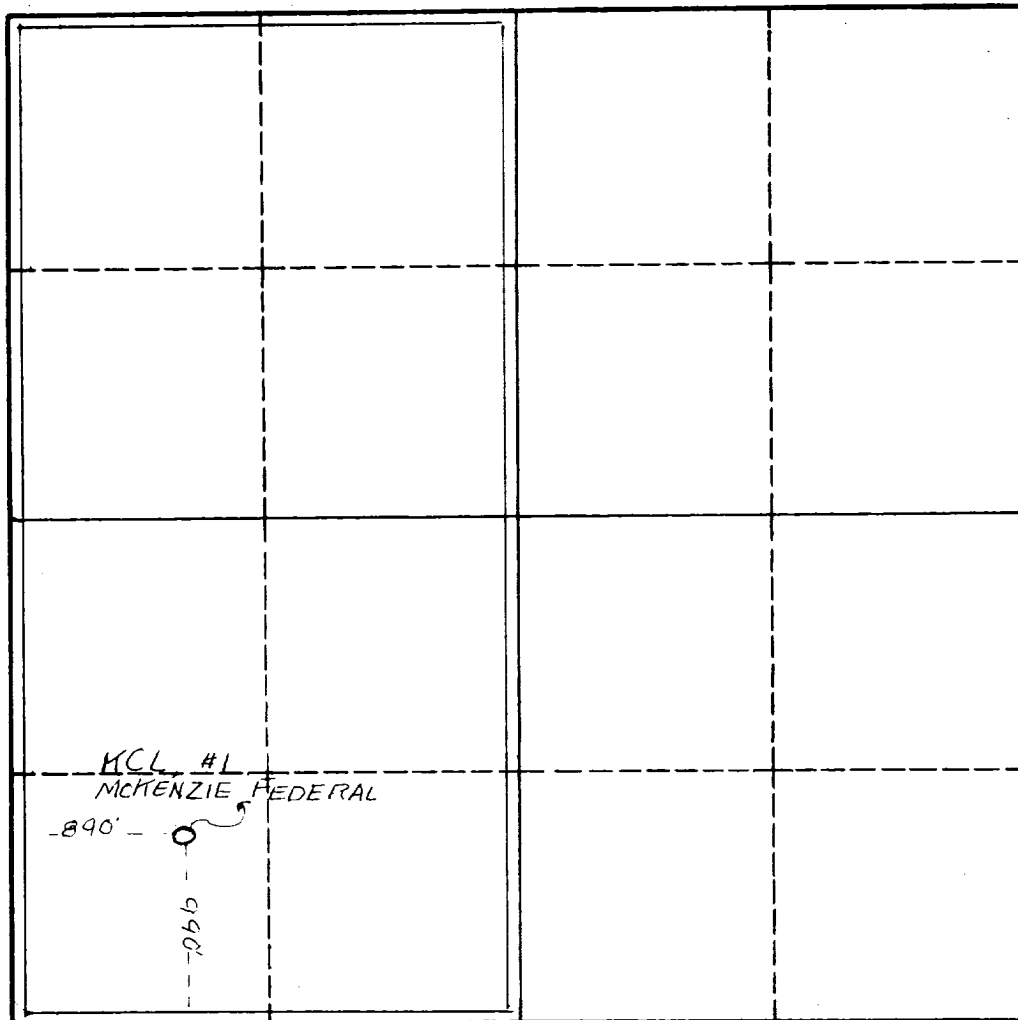
SECTION A

Operator KERN COUNTY LAND COMPANY		Lease McKenzie Federal		Well No. 1
Unit Letter M	Section 25	Township 25 North	Range 6 West	County Rio Arriba
Actual Footage Location of Well: 990 feet from the south line and 890 feet from the west line				
Ground Level Elev. 6666	Producing Formation Dakota	Pool Wildcat	Dedicated Acreage: West 320 Acres	

1. Is the Operator the only owner in the dedicated acreage outlined on the plat below? YES X NO ____ . ("Owner" means the person who has the right to drill into and to produce from any pool and to appropriate the production either for himself or for himself and another. (65-3-29 (e) NMSA 1935 Comp.)
2. If the answer to question one is "no," have the interests of all the owners been consolidated by contract, agreement or otherwise? YES ____ NO ____ . If answer is "yes," Type of Consolidation ____
3. If the answer to question two is "no," list all the owners and their respective interests below:

Owner	Land Description

SECTION B



CERTIFICATION

I hereby certify that the information in SECTION A above is true and complete to the best of my knowledge and belief.

Name **John S. Baker**
Position **District Geologist**
Company **KERN COUNTY LAND COMPANY**
Date **April 24, 1959**

I hereby certify that the well location shown on the plat in SECTION B was plotted from field notes of actual surveys made by me or under my supervision, and that the same is true and correct to the best of my knowledge and belief.

SEE CERTIFICATE OF SURVEY

Date Surveyed
Registered Professional Engineer
and/or Land Surveyor

Certificate No.

INSTRUCTIONS FOR COMPLETION OF FORM C-128

1. Operator shall furnish and certify to the information called for in Section A.
2. Operator shall outline the dedicated acreage for *both* oil and gas wells on the plat in Section B.
3. A registered professional engineer or land surveyor registered in the State of New Mexico or approved by the Commission shall show on the plat the location of the well and certify this information in the space provided.
4. All distances shown on the plat must be from the outer boundaries of the Section.
5. If additional space is needed for listing owners and their respective interests as required in question 3 of Section A, please use space below.