

(SUBMIT IN TRIPLICATE)

UNITED STATES
DEPARTMENT OF THE INTERIOR
GEOLOGICAL SURVEY

Land Office Santa Fe
Lease No. 078925
Unit Canyon Largo Unit

SUNDRY NOTICES AND REPORTS ON WELLS

NOTICE OF INTENTION TO DRILL.....	<input checked="" type="checkbox"/>	SUBSEQUENT REPORT OF WATER SHUT-OFF.....	
NOTICE OF INTENTION TO CHANGE PLANS.....		SUBSEQUENT REPORT OF SHOOTING OR ACIDIZING.....	
NOTICE OF INTENTION TO TEST WATER SHUT-OFF.....		SUBSEQUENT REPORT OF ALTERING CASING.....	
NOTICE OF INTENTION TO RE-DRILL OR REPAIR WELL.....		SUBSEQUENT REPORT OF RE-DRILLING OR REPAIR.....	
NOTICE OF INTENTION TO SHOOT OR ACIDIZE.....		SUBSEQUENT REPORT OF ABANDONMENT.....	
NOTICE OF INTENTION TO PULL OR ALTER CASING.....		SUPPLEMENTARY WELL HISTORY.....	
NOTICE OF INTENTION TO ABANDON WELL.....			

(INDICATE ABOVE BY CHECK MARK NATURE OF REPORT, NOTICE, OR OTHER DATA)

April 14, 1960

Well No. 98 is located 990 ft. from N line and 990 ft. from W line of sec. 26

NW/4 Sec. 26

24N

6W

N.M.P.M.

(1/4 Sec. and Sec. No.)

(Twp.)

(Range)

(Meridian)

Ballard Pictured Cliffs

(Field)

Rio Arriba

(County or Subdivision)

New Mexico

(State or Territory)

The elevation of the derrick floor above sea level is 6771 ft.

DETAILS OF WORK

(State names of and expected depths to objective sands; show sizes, weights, and lengths of proposed casings; indicate mudlogging jobs, cementing points, and all other important proposed work)

It is intended to drill a well thru the Pictured Cliffs formation using rotary tools and to perforate and water fracture possible producing zones. Est. T. D. 2341'.

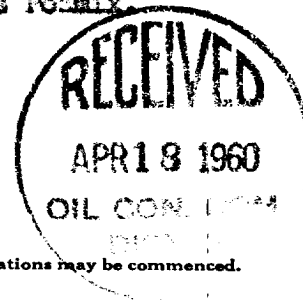
Casing Program:

3 5/8" at 120' with 125 sacks regular cement circulated to surface.

5 1/2" at 2341' with 75 sacks regular cement, 75 sacks Pozmix.

The NW/4 of Section 26 is dedicated to this well.

NW/4 SF 078925



I understand that this plan of work must receive approval in writing by the Geological Survey before operations may be commenced.

Company El Paso Natural Gas Company

Address Box 997

Farmington, New Mexico

By ORIGINAL SIGNED E. S. OBERLY
Petroleum Engineer

Title

27/8 234/

NEW MEXICO OIL CONSERVATION COMMISSION

Well Location and Acreage Delegation Plat

Section A.

Date **APRIL 14, 1960**


Operator **EL PASO NATURAL GAS COMPANY** Lease **CANYON LARGO UNIT** SF **078925**
Well No. **98** Unit Letter **D** Section **26** Township **24-N** Range **6-W** NADIM
Located **990** Feet From **NORTH** Line, **990** Foot from **WEST** Line
County **RIO ARriba** G. L. Elevation **6761** Distance from **160**
Name of Producing Formation **PICTURED CLIFFS** P. **BALLARD PICTURED CLIFFS**

1. Is the Operator the only owner in the delineated acreage outlined on this plat? ☒ Yes ☐ No
2. If the answer to question one is "no", have the interests of all the owners been acquired by contract, deed, agreement or otherwise? Yes ☐ No ☐ If answer is "yes", name of consolidation:

3. If the answer to question two is "no", list all the owners and their respective interests below:

Owner

Land Description



Section B.

This is to certify that the information in Section A above is true and complete to the best of my knowledge and belief.

El Paso Natural Gas Company

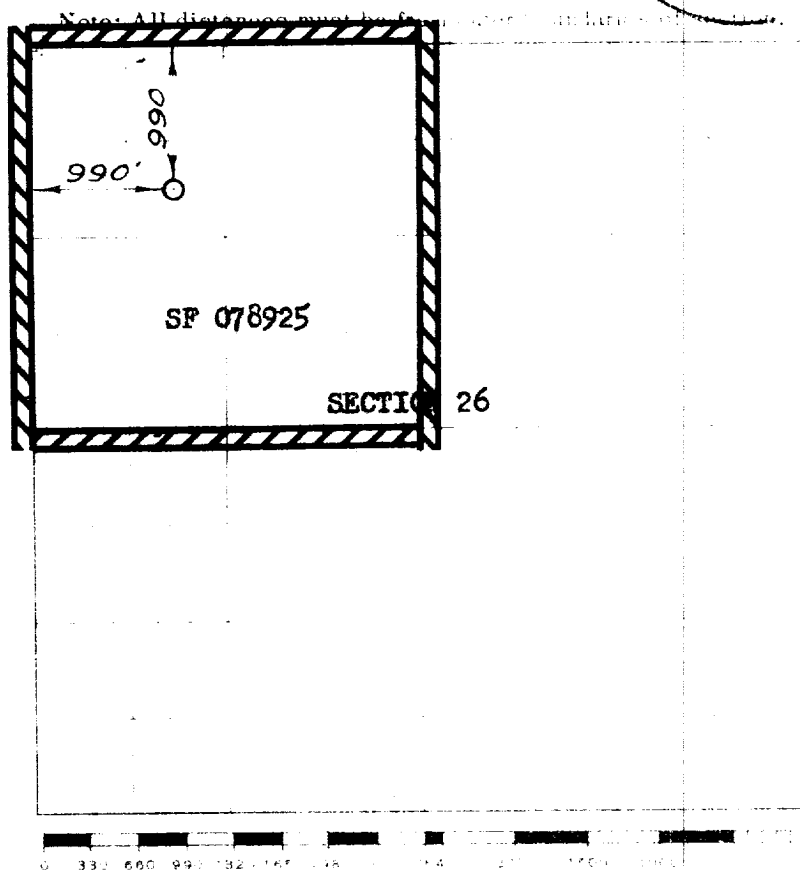
(Operator)
ORIGINAL SIGNED E. S. OBERLY

Representative

Box 571

(Address)

Farrington, New Mexico



Scale: 1 inch = 400 feet

This is to certify that the above plat was prepared from field notes of actual survey made by me or under my supervision and that the same are true and correct to the best of my knowledge and belief.

(Seal)

Date Surveyed **MARCH 15, 1960**

David Q. Nielsen
Registered Professional Engineer and Land Surveyor

Farrington, New Mexico