

1 Blakely 1-Redford

2 NMCCC

Form 9-331a  
(Feb. 1951)

Budget Bureau No. 42-R358.4.  
Approval expires 12-31-60.

(SUBMIT IN TRIPLICATE)

Land Office **Santa Fe**

Lease No. **NM 0149964**

Unit \_\_\_\_\_

<b>X</b>	<b>23</b>		

UNITED STATES  
DEPARTMENT OF THE INTERIOR  
GEOLOGICAL SURVEY

SUNDRY NOTICES AND REPORTS ON WELLS

NOTICE OF INTENTION TO DRILL _____	<b>X</b>	SUBSEQUENT REPORT OF WATER SHUT-OFF _____	
NOTICE OF INTENTION TO CHANGE PLANS _____		SUBSEQUENT REPORT OF SHOOTING OR ACIDIZING _____	
NOTICE OF INTENTION TO TEST WATER SHUT-OFF _____		SUBSEQUENT REPORT OF ALTERING CASING _____	
NOTICE OF INTENTION TO RE-DRILL OR REPAIR WELL _____		SUBSEQUENT REPORT OF RE-DRILLING OR REPAIR _____	
NOTICE OF INTENTION TO SHOOT OR ACIDIZE _____		SUBSEQUENT REPORT OF ABANDONMENT _____	
NOTICE OF INTENTION TO PULL OR ALTER CASING _____		SUPPLEMENTARY WELL HISTORY _____	
NOTICE OF INTENTION TO ABANDON WELL _____			

(INDICATE ABOVE BY CHECK MARK NATURE OF REPORT, NOTICE, OR OTHER DATA)

October 10, 1961

**Blakely**

Well No. **6-23** is located **2170** ft. from **[N]** line and **1120** ft. from **[W]** line of sec. **23**

**SW NW Sec. 23**  
(¼ Sec. and Sec. No.)

**24N**  
(Twp.)

**7W**  
(Range)

**NMPM**  
(Meridian)

**Devils Fork**  
(Field)

**Rio Arriba**  
(County or Subdivision)

**New Mexico**  
(State or Territory)


**ungr. grnd.**

The elevation of the ~~rock surface~~ above sea level is **5752** ft.

DETAILS OF WORK

(State names of and expected depths to objective sands; show sizes, weights, and lengths of proposed casings; indicate mudding jobs, cementing points, and all other important proposed work)

Plan to drill 12 1/4" hole to approximately 200', & cement 8-5/8" surface casing with 125 sacks cement. Drill 7-7/8" hole to approximately 5750'. Run 4-1/2" csg. & cement w/150 sacks cement. Perf. & SWF Gallup formation.



I understand that this plan of work must receive approval in writing by the Geological Survey before operations may be commenced.

Company **Val R. Reese & Associates, Inc.**

Address **Lobby, Simms Building**

**Albuquerque, New Mexico**

Original Signed by  
By **MORRIS B. JONES** **Morris B. Jones**  
**Engineer**

Title \_\_\_\_\_

# NEW MEXICO OIL CONSERVATION COMMISSION

## Well Location and Acreage Dedication Plat


## SECTION A.

Date **October 10, 1961**Operator **Val R. Reese and Associates, Inc.**Lease **Blakely**Well No. **6-23** Unit Letter **E** Section **23** Township **24 North** Range **7 West** N/MPMLocated **2170** Feet From **North** Line, **1120** Feet From **West** LineCounty **Rio Arriba** G. L. Elevation **6752** Dedicated Acreage **80.00** AcresName of Producing Formation **Gallup** Pool **Devils Fork**

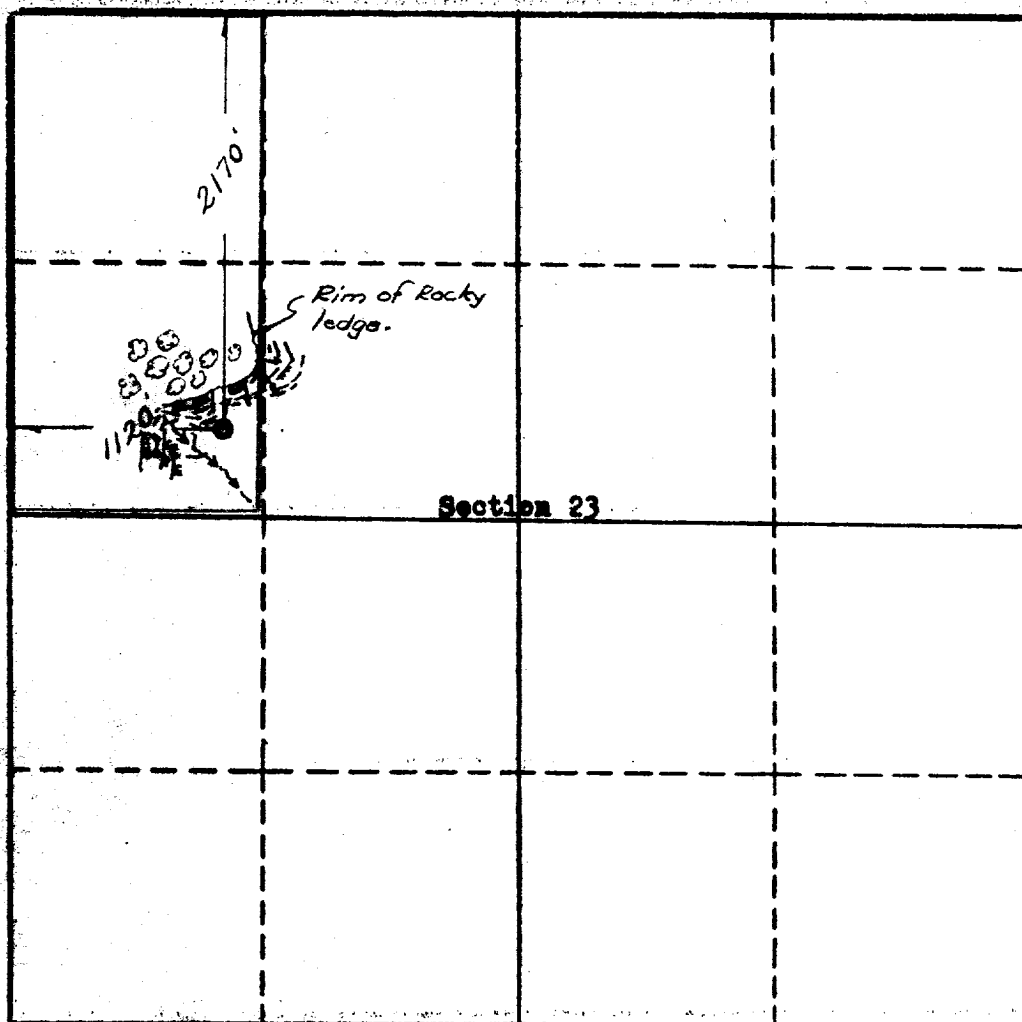
1. Is the Operator the only owner\* in the dedicated acreage outlined on the plat below? Yes ☒ No ☐
2. If the answer to question One is "No," have the interests of all the owners been consolidated by communitization agreement or otherwise? Yes ☐ No ☐ If answer is "Yes," Type of Consolidation \_\_\_\_\_
3. If the answer to question Two is "No," list all the owners and their respective interests below:

OWNER

LAND DESCRIPTION



## SECTION B.



This is to certify that the information in Section A above is true and complete to the best of my knowledge and belief.

Val R. Reese &amp; Assoc., Inc.

Original Signed by

MORRIS B. JONES

Morris B. Jones

(REPRESENTATIVE)

Lobby of Simms Building  
Albuquerque, New Mexico

This is to certify that the well location shown on this plat in Section B was placed on the ground by actual surveys and that the same is true to the best of my knowledge and belief.

Date Surveyed **Oct. 6, 1961**

Four States Engineering Co.  
FARMINGTON, NEW MEXICO

*E. L. Poter*  
REGISTERED ENGINEER OR  
LAND SURVEYOR

Certificate No. **3084**