


NEW MEXICO OIL CONSERVATION COMMISSION

SANTA FE, NEW MEXICO

7-3-58

APPLICATION FOR DUAL COMPLETION

Field Name Otero Gallup Extension - Dakota Wildcat		County Rio Arriba	
Operator NEW COUNTY LAND COMPANY		Lease McMurry Federal	
Location of Well 0	Unit 0	Section 25	Township 25 North



1. Has the New Mexico Oil Conservation Commission heretofore authorized the dual completion of a well in these same pools or in the same zones within one mile of the subject well? YES _____ NO _____ **Commission hearing was to be held July 13, 1958.**
2. If answer is yes, identify one such instance: Order No. _____; Operator, Lease, and Well No.:
On Shelly Oil Company application - Shelly Moorilla "F" 020, Section 21, T 25 N, R 3 W

3. The following facts are submitted:	Upper Zone	Lower Zone
a. Name of reservoir	Otero Gallup Extension	Wildcat Dakota
b. Top and Bottom of Pay Section (Perforations)	Est. 3905-6000	Est. 6570-6930
c. Type of production (Oil or Gas)	Oil	Gas
d. Method of Production (Flowing or Artificial Lift)	Flow	Flow

4. The following are attached. (Please mark YES or NO)

- Yes** a. Diagrammatic Sketch of the Dual Completion, showing all casing strings, including size and setting, top of cement, perforated intervals, tubing strings, including diameters and setting depth, location and type of packers and side door chokes, and such other information as may be pertinent.
- Yes** b. Plat showing the location of all wells on applicant's lease, all offset wells on offset leases, and the names and addresses of operators of all leases offsetting applicant's lease.
- Yes** c. Waivers consenting to such dual completion from each offset operator, or in lieu thereof, evidence that said offset operators have been furnished copies of the application.*
- Not Available** d. Electrical log of the well or other acceptable log with tops and bottoms of producing zones and intervals of perforation indicated thereon. (If such log is not available at the time application is filed, it shall be submitted as provided by Rule 112-A.)

5. List all offset operators to the lease on which this well is located together with their correct mailing address.

Superior Oil Company, 304 Adams Building, Albuquerque, New Mexico

Southern Petroleum Exploration Company, Slaterville, West Virginia

Ray Mitchell, P. O. Box 1340, Fort Worth, Texas

Shelly Oil Company, 117 Richmond Drive NE, Albuquerque, New Mexico

6. Were all operators listed in Item 5 above notified and furnished a copy of this application? YES ☒ NO _____. If answer is yes, give date of such notification **July 23, 1958**.

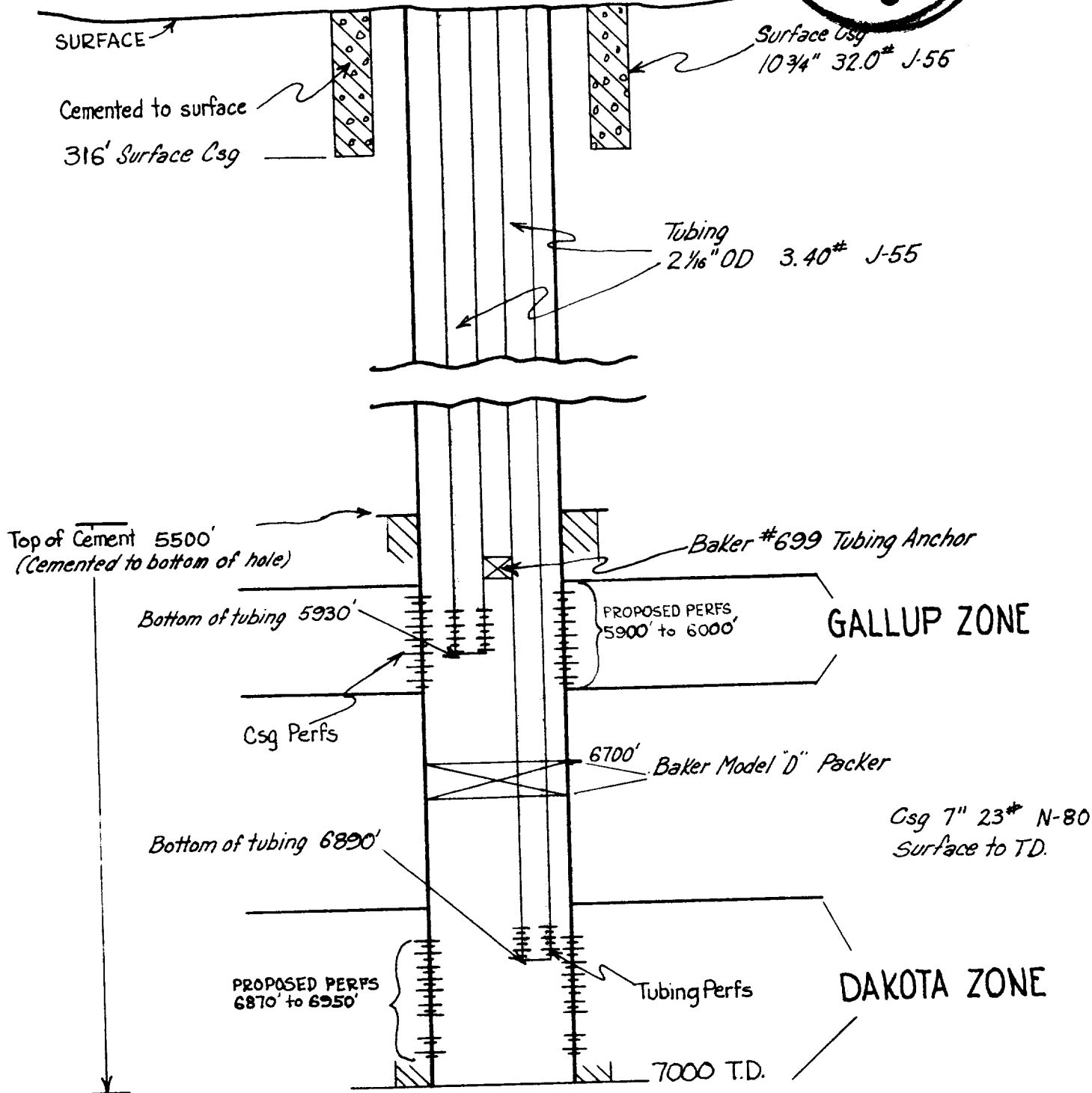
CERTIFICATE: I, the undersigned, state that I am the **Agent** of the **NEW COUNTY LAND COMPANY** (company), and that I am authorized by said company to make this report; and that this report was prepared under my supervision and direction and that the facts stated therein are true, correct and complete to the best of my knowledge.

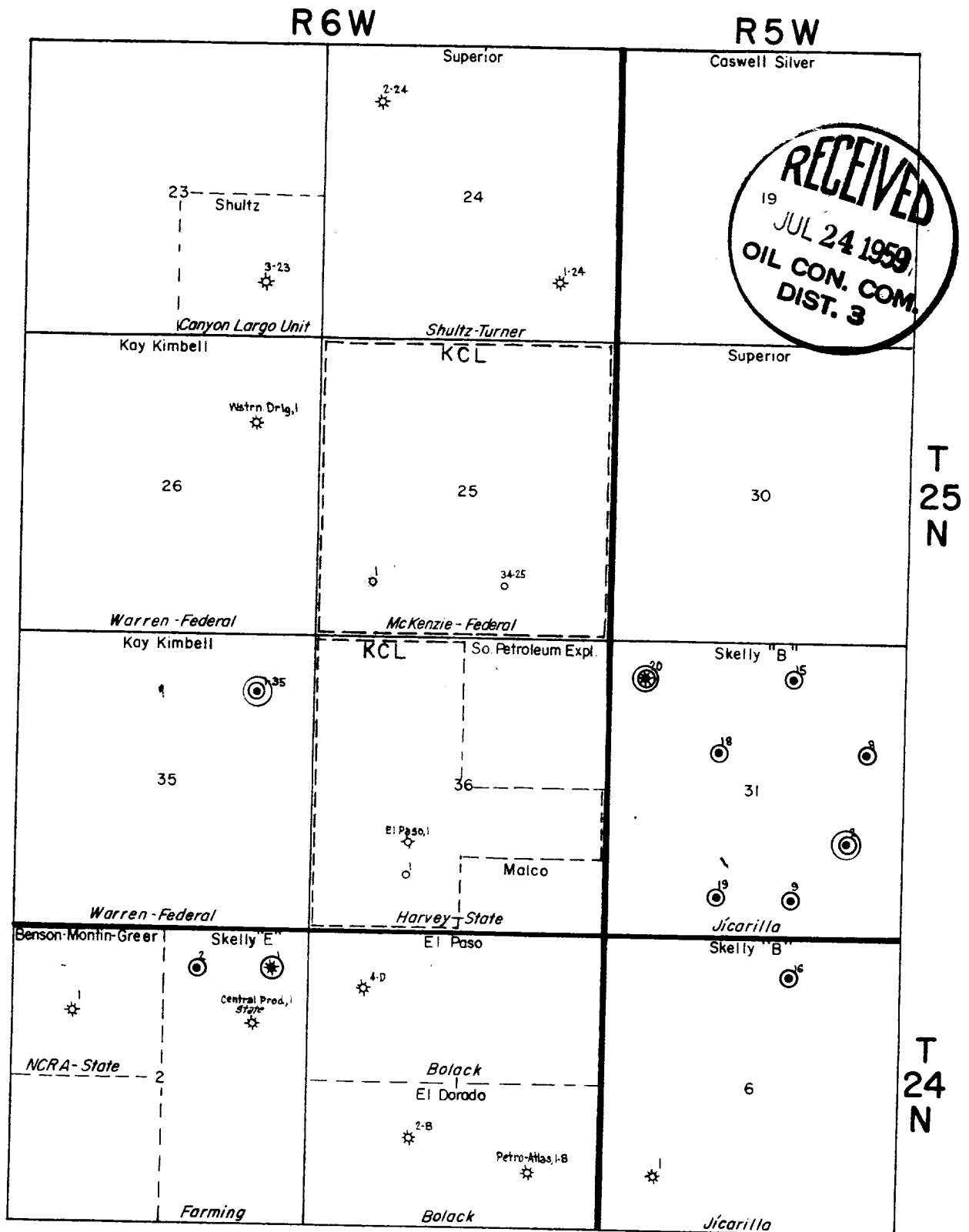
John S. Baker

Signature

- * Should waivers from all offset operators not accompany an application for administrative approval, the New Mexico Oil Conservation Commission will hold the application for a period of twenty (20) days from date of receipt by the Commission's Santa Fe office. If, after said twenty-day period, no protest nor request for hearing is received by the Santa Fe office, the application will then be processed.
- NOTE: If the proposed dual completion will result in an unorthodox well location and/or a non-standard proration unit in either or both of the producing zones, then separate application for approval of the same should be filed simultaneously with this application.

KCL — McKenzie-Federal #34-25





⊙ - GALLUP PRODUCTION

★ - DAKOTA PRODUCTION

⊙★ - DUAL - GALLUP & DAKOTA PRODUCTION

⊙★ - DAKOTA TEST & GALLUP PRODUCTION