

(SUBMIT IN TRIPLICATE)

Indian Agency Navajo

UNITED STATES
DEPARTMENT OF THE INTERIOR
GEOLOGICAL SURVEY

Allettee 062577

Lease No. 14 20 603 1265

			X

SUNDRY NOTICES AND REPORTS ON WELLS

NOTICE OF INTENTION TO DRILL	X	SUBSEQUENT REPORT OF WATER SHUT-OFF	
NOTICE OF INTENTION TO CHANGE PLANS		SUBSEQUENT REPORT OF SHOOTING OR ACIDIZING	
NOTICE OF INTENTION TO TEST WATER SHUT-OFF		SUBSEQUENT REPORT OF ALTERING CASING	
NOTICE OF INTENTION TO REDRILL OR REPAIR WELL		SUBSEQUENT REPORT OF REDRILLING OR REPAIR	
NOTICE OF INTENTION TO SHOOT OR ACIDIZE		SUBSEQUENT REPORT OF ABANDONMENT	
NOTICE OF INTENTION TO PULL OR ALTER CASING		SUPPLEMENTARY WELL HISTORY	
NOTICE OF INTENTION TO ABANDON WELL			

(INDICATE ABOVE BY CHECK MARK NATURE OF REPORT, NOTICE, OR OTHER DATA)

October 7, 1960

19

Well No. 5-1 is located 660 ft. from N line and 660 ft. from E line of

NE 5 24N 10W NMPM
(1/4 Sec. and Sec. No.) (Twp.) (Range) (Meridian)

Bisti San Juan New Mexico
(Field) (County or Subdivision) (State or Territory)

The elevation of the derrick floor above sea level is 6881 ft. (6868.3' Ground Level)

DETAILS OF WORK

(State names of and expected depths to objective sands; show sizes, weights, and lengths of proposed casings; indicate mudding jobs, cementing points, and all other important proposed work)

The estimated TD is 5300', and production from the Gallup Formation around 5200'. We plan to drill to TD using air for circulation, drilling through the Gallup Formation, cementing and fracturing through the perforations. We plan to set 60' of 32.75# 10 3/4" conduit with one yard of cement; then 1000' of 17# 7" Surface casing set in an 8 5/8" hole with 150 sacks of cement; and last set 5300' of 9 1/2# 4 1/2" (or 14# 5 1/2") in a 6 1/2" hole with 100 sacks of cement.

We plan to core 50' of the Gallup Formation.

I understand that this plan of work must receive approval in writing by the Geological Survey before operations may be commenced.


Company H.F. Sears

Address 424 Petroleum Bldg.

Amarillo, Texas

By

Title Office Manager



NUMBER OF COPIES RECEIVED	
DISTRIBUTION	
SANTA FE	
PIL	
U.S.G.S.	
LAND OFFICE	
TRANSPORTER	OIL GAS
PRODUCTION OFFICE	
OPERATOR	

NEW MEXICO OIL CONSERVATION COMMISSION
WELL LOCATION AND ACREAGE DEDICATION PLAT
 SEE INSTRUCTIONS FOR COMPLETING THIS FORM ON THE REVERSE SIDE

FORM C-128
 Revised 5/1/57

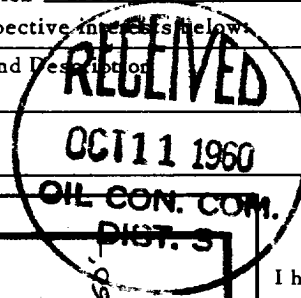
SECTION A

Operator H.F. SEARS		Lease Navajo		Well No. 5-1
Unit Letter A	Section 5	Township 24 NORTH	Range 10 WEST	County SAN JUAN
Actual Footage Location of Well: 660 feet from the NORTH line and 660 feet from the EAST line				
Ground Level Elev. 6868.3	Producing Formation Gallup	Pool Bisti	Dedicated Acreage: 160.76 81.76 Acres	

Ref: GLO plat dated **24 January 1935**

- Is the Operator the only owner in the dedicated acreage outlined on the plat below? YES ☒ NO ☐ . ("Owner" means the person who has the right to drill into and to produce from any pool and to appropriate the production either for himself or for himself and another. (65-3-29 (e) NMSA 1935 Comp.)
- If the answer to question one is "no," have the interests of all the owners been consolidated by communitization agreement or otherwise? YES ☐ NO ☐ . If answer is "yes," Type of Consolidation **none**
- If the answer to question two is "no," list all the owners and their respective interests below:

Owner	Land Description



SECTION B


CERTIFICATION

I hereby certify that the information in SECTION A above is true and complete to the best of my knowledge and belief.

Name JOE C. STEELY
Position Office Manager
Company H.F. Sears
Date October 7, 1960

I hereby certify that the well location shown on the plat in SECTION B was plotted from field notes of actual surveys made by me or under my supervision, and that the same is true and correct to the best of my knowledge and belief.

Date Surveyed 27 September 1960
Registered Professional Engineer and/or Land Surveyor James P. Loebe
Certificate No. 1463



INSTRUCTIONS FOR COMPLETION OF FORM C-128

1. Operator shall furnish and certify to the information called for in Section A.
2. Operator shall outline the dedicated acreage for *both* oil and gas wells on the plat in Section B.
3. A registered professional engineer or land surveyor registered in the State of New Mexico or approved by the Commission shall show on the plat the location of the well and certify this information in the space provided.
4. All distances shown on the plat must be from the outer boundaries of the Section.
5. If additional space is needed for listing owners and their respective interests as required in question 3 of Section A, please use space below.

3-25-68

H. F. Sears

WELLS REQUIRING FILE CORRECTION ONLY

LEASE NAME & WELL NUMBER	LOCATION	POOL	PRESENT ACREAGE	CORRECT ACREAGE
Navajo #1	A-5-24N-10W	Bisti Gallup	80 E/2 NE/4	80.76 ✓