



STATE OF NEW MEXICO
ENERGY AND MINERALS DEPARTMENT
OIL CONSERVATION DIVISION

BRUCE KING
GOVERNOR

LARRY KEHOE
SECRETARY

December 4, 1981

POST OFFICE BOX 2088
STATE LAND OFFICE BUILDING
SANTA FE, NEW MEXICO 87501
(505) 827-2434

Mesa Petroleum Co.
~~3E Company, Inc.~~
P. O. Box 190
Farmington, New Mexico 87401

Attention: Ralph Sloane

Administrative Order NSL-1454

Gentlemen:

Reference is made to your application on behalf of Mesa Petroleum Co. for a non-standard location for their South Blanco Federal 26 Well No. 3 to be located 660 feet from the North line and 1110 feet from the West line of Section 26, Township 24 North, Range 8 West, NMPM, Lybrook-Gallup Pool, San Juan County, New Mexico.


By authority granted me under the provisions of Rule 104 F of the Division Rules and Regulations, the above-described unorthodox location is hereby approved.

Sincerely,

JOE D. RAMEY,
Director

JDR/RLS/dr

cc: Oil Conservation Division - Aztec
Oil & Gas Engineering Committee - Hobbs
U. S. Geological Survey - Farmington





STATE OF NEW MEXICO
ENERGY AND MINERALS DEPARTMENT
OIL CONSERVATION DIVISION
AZTEC DISTRICT OFFICE

1000 RIO BRAZOS ROAD
AZTEC, NEW MEXICO 87411
(505) 334-6178

OIL CONSERVATION DIVISION
BOX 2088
SANTA FE, NEW MEXICO 87501

DATE Nov 25, 1981

RE: Proposed MC _____
Proposed DHC _____
Proposed NSL ✓ _____
Proposed SWD _____
Proposed WFX _____
Proposed PMX _____

Gentlemen:

I have examined the application dated Nov 5 1981
for the Mesa Petroleum Co. S. Blanca Fed 26#3 D-26-2411-62
Operator Lease and Well No. Unit, S-T-R

and my recommendations are as follows:

Approve

Yours truly,

Jeff A. Edmister

3E COMPANY, INC.

Engineering • Energy • Exploration

P. O. Box 190 — 505/327-4020

FARMINGTON, NEW MEXICO 87401

October 20, 1981

N.M.O.C.C.
P.O. Box 2080
Santa Fe, NM 87401

Attention: Mr. Joe Dramer

RE: Unorthodox location, Mesa Petroleum Co.
South Blanco Federal 26 #3
660'/N & 1110'/W 26-24N-8W

Dear Sirs:

Mesa Petroleum Co. requests permission to stake the above non-standard location.


Topography prevents establishment of an orthodox location.

A plat showing the restricting topography is attached.

Mesa operates all offsetting leases.

Sincerely,


3E COMPANY, INC.



Ralph Sloane
Agent for
MESA PETROLEUM CO.

RS:pl

Enc.



OIL CONSERVATION DIVISION

STATE OF NEW MEXICO

P. O. BOX 2088

Form C-107
Revised 10-1-7

ENERGY AND MINERALS DEPARTMENT

SANTA FE, NEW MEXICO 87501

All distances must be from the outer boundaries of the Section.

Operator MESA PETROLEUM CO		Lease SOUTH BLANCO-FEDERAL 26		Well No. OCT 28 1981	
Unit Letter D	Section 26	Township 24N	Range 8W	County San Juan	
Actual Footage Location of Well: 660 feet from the North line and 1110 feet from the West line					
Ground Level Elev. 6863	Producing Formation Gallup	Pool Lybrook Gallup	Dedicated Acreage 40 Acres		

1. Outline the acreage dedicated to the subject well by colored pencil or hachure marks on the plat below.

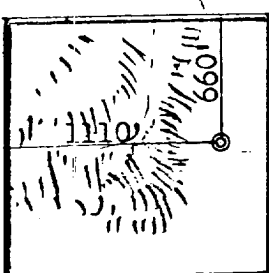
2. If more than one lease is dedicated to the well, outline each and identify the ownership thereof (both as to working interest and royalty).

3. If more than one lease of different ownership is dedicated to the well, have the interests of all owners been consolidated by communitization, unitization, force-pooling, etc?

☐ Yes ☐ No If answer is "yes," type of consolidation _____

If answer is "no," list the owners and tract descriptions which have actually been consolidated. (Use reverse side of this form if necessary.) _____

No allowable will be assigned to the well until all interests have been consolidated (by communitization, unitization, forced-pooling, or otherwise) or until a non-standard unit, eliminating such interests, has been approved by the Commission.

			
<p>Sec.</p>		<p>26</p>	

Scale: 1"=1000'

CERTIFICATION

I hereby certify that the information contained herein is true and complete to the best of my knowledge and belief.

Name

Doug Harris

Position

Agent

Company

MESA PETROLEUM CO.

Date

September 25, 1981

I hereby certify that the well location shown on this plat was plotted from field notes of actual surveys made by me or under my supervision, and that the same is true and correct to the best of my knowledge and belief.

Date Surveyed

September 9, 1981

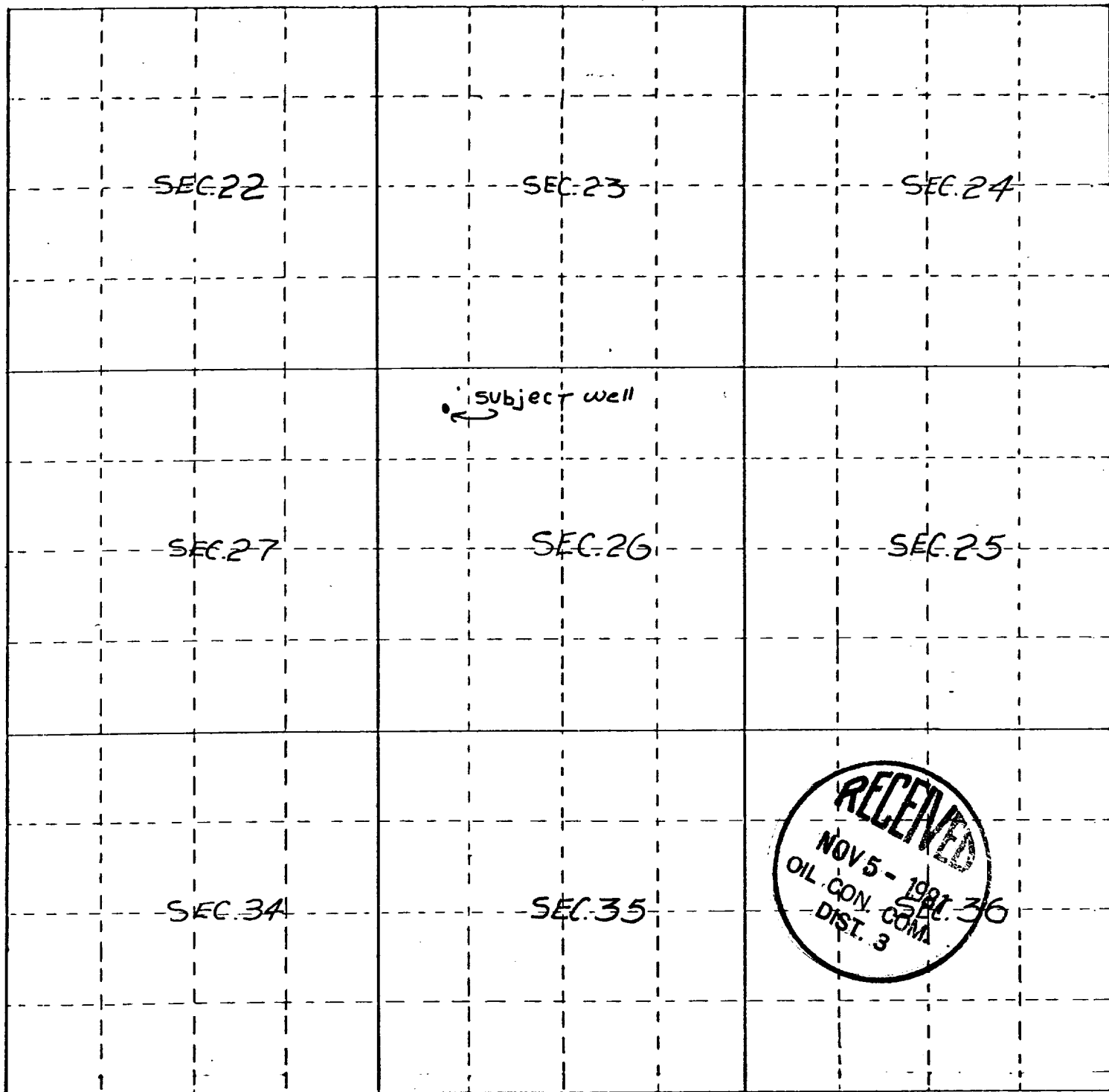
Registered Professional Engineer

and Land Surveyor

Fred B. Kerr Jr.

Certificate No.

3950



OFFSET WELLS
MESA PETROLEUM
SOUTH BLANCO FED. 26-3