

UNITED STATES
DEPARTMENT OF THE INTERIOR
BUREAU OF LAND MANAGEMENTSUBMIT IN TRIPLICATE*
(Other instructions on
reverse side)FORM APPROVED
OMB NO. 1004-0136
Expires: February 28, 1995

APPLICATION FOR PERMIT TO DRILL OR DEEPEN

1a. TYPE OF WORK

DRILL ☒DEEPEN ☐

b. TYPE OF WELL

OIL
WELL ☐GAS
WELL ☒

OTHER

SINGLE
ZONE ☒MULTIPLE
ZONE ☐

2. NAME OF OPERATOR

DUGAN PRODUCTION CORP.

3. ADDRESS AND TELEPHONE NO.

P.O. Box 420, Farmington, NM 87499

4. LOCATION OF WELL (Report location clearly and in accordance with any State requirements.)*
At surface

2255' FSL & 1170' FWL (NW/4 SW/4)

At proposed prod. zone

14. DISTANCE IN MILES AND DIRECTION FROM NEAREST TOWN OR POST OFFICE*

approx. 6 miles southwest of Blanco Trading Post, NM

15. DISTANCE FROM PROPOSED*

LOCATION TO NEAREST
PROPERTY OR LEASE LINE, FT.
(Also to nearest drlg. unit line, if any)

1170'

18. DISTANCE FROM PROPOSED LOCATION*
TO NEAREST WELL, DRILLING, COMPLETED,
OR APPLIED FOR, ON THIS LEASE, FT. from August #1

approx. 1675'

16. NO. OF ACRES IN LEASE

640

19. PROPOSED DEPTH

1325'

17. NO. OF ACRES ASSIGNED
TO THIS WELL

W/320

20. ROTARY OR CABLE TOOLS

Rotary

21. ELEVATIONS (Show whether DF, RT, GR, etc.)

6762' GL (est)

22. APPROX. DATE WORK WILL START*

ASAP

23.

PROPOSED CASING AND CEMENTING PROGRAM

SIZE OF HOLE	GRADE SIZE OF CASING	WEIGHT PER FOOT	SETTING DEPTH	QUANTITY OF CEMENT
9-7/8"	7"	20#	120'	45 sx (53 cu.ft.) circ. to surf.
6-1/4"	4 1/2"	10.5#	1325'	130 sx (215 cu.ft.) circ. to surf.

This action is subject to technical and
procedural review pursuant to 43 CFR 3160.2
and appeal pursuant to 43 CFR 3165.4.

DRILLING AND OTHER AUTHORIZED ARE
SUBMITTED TO THE BUREAU WITH ATTACHED
"GENERAL APPLICATIONS"

Plan to drill a 9-7/8" hole and set 120' of 7" OD, 20#, J-55 surface casing;
then plan to drill a 6-1/4" hole to total depth with gel-water-mud program to
test the Fruitland Coal formation. Plan to run IES and CDL logs. If determined
productive, will run 4 1/2", 10.5#, J-55 casing, selectively perforate, frac,
clean out after frac and complete well.

RECEIVED
SEP 12 1994
OIL CON. DIV.
DIST. 3

RECEIVED
BLM
AUG 29 PM 3:46
FARMINGTON, NM

IN ABOVE SPACE DESCRIBE PROPOSED PROGRAM: If proposal is to deepen, give data on present productive zone and proposed new productive zone. If proposal is to drill or
deepen directionally, give pertinent data on subsurface locations and measured and true vertical depths. Give blowout prevention program, if any.

24.

SIGNED

Sherman E. Dugan

TITLE

Vice-President

DATE

8/26/94

PERMIT NO.

APPROVAL DATE

Application approval does not warrant or certify that the applicant holds legal or equitable title to those rights in the subject lease which would entitle the applicant to operations thereon.

CONDITIONS OF APPROVAL, IF ANY:

APPROVED BY

TITLE

NMOCD

DATE

SEP 07 1994

*See Instructions On Reverse Side

Title 18 U.S.C. Section 1001, makes it a crime for any person knowingly and willfully to make to any department or agency of the
United States any false, fictitious or fraudulent statements or representations as to any matter within its jurisdiction.

DISTRICT MANAGER

District I
PO Box 1980, Hobbs, NM 88241-1980
District II
PO Drawer DD, Artesia, NM 88211-0719
District III
000 Rio Brazos Rd., Aztec, NM 87410
District IV
PO Box 2088, Santa Fe, NM 87504-2088

State of New Mexico
Energy, Minerals & Natural Resources Department

OIL CONSERVATION DIVISION
PO Box 2088
Santa Fe, NM 87504-2088

Form C-102
Revised February 21, 1994
Instructions on back
Submit to Appropriate District Office
State Lease - 4 Copies
Fee Lease - 3 Copies

RECEIVED
AUG 29 PM 3:46

☐ AMENDED REPORT

WELL LOCATION AND ACREAGE DEDICATION PLAT
070 FARMINGTON, NM

1 API Number 30-045-29174		2 Pool Code 71629		3 Pool Name Basin Fruitland Coal		
4 Property Code 003580		5 Property Name August			6 Well Number 90	
7 OGRID No. 006515		8 Operator Name Dugan Production Corporation			9 Elevation 6762' Estimated	

10 Surface Location

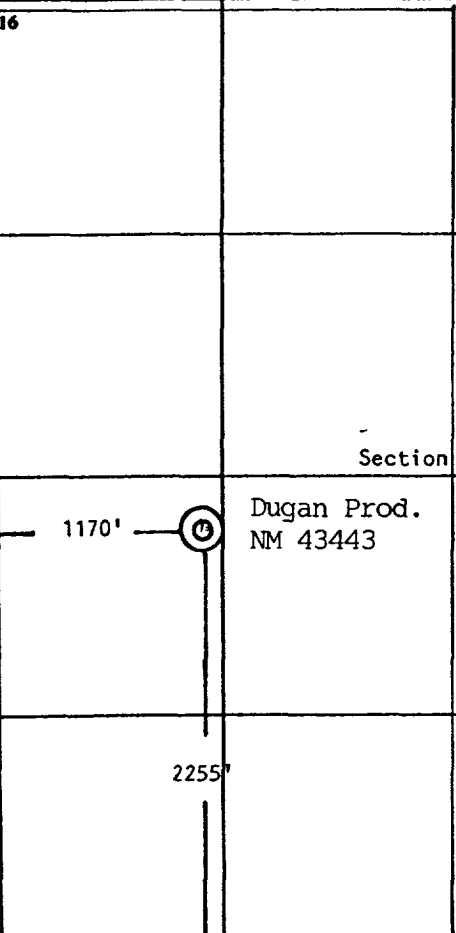


UL or lot no.	Section	Township	Range	Lot Idn	Feet from the	North/South line	Feet from the	East/West line	County
L	35	24N	10W		2255	South	1170	West	San Juan

11 Bottom Hole Location If Different From Surface

UL or lot no.	Section	Township	Range	Lot Idn	Feet from the	North/South line	Feet from the	East/West line	County

12 Dedicated Acres 320	13 Joint or Infill	14 Consolidation Code	15 Order No.
---------------------------	--------------------	-----------------------	--------------

NO ALLOWABLE WILL BE ASSIGNED TO THIS COMPLETION UNTIL ALL INTERESTS HAVE BEEN CONSOLIDATED
OR A NON-STANDARD UNIT HAS BEEN APPROVED BY THE DIVISION

16 		RECEIVED SEP 12 1994 OIL CON. DIV. DIST. 3		17 OPERATOR CERTIFICATION I hereby certify that the information contained herein is true and complete to the best of my knowledge and belief  Signature Sherman E. Dugan Printed Name Vice-President Title 8/26/94 Date	
				18 SURVEYOR CERTIFICATION I hereby certify that the well location shown on this plat was plotted from field notes of actual surveys made by me or under my supervision, and that the same is true and correct to the best of my belief. August 3, 1994 Date of Survey Signature and Seal of Surveyor:  Certificate Number	

Existing Roads

Exhibit E

Vicinity of nearest town or reference pt.
approx. 6 miles southwest of Blanco Trading
Post, NM

Type of surface dirt

Conditions good

Other _____

Reference map: USGS map - Blanco Trading
Post, NM 1966

Planned Access Road(s)

Exhibit E

Width 20' Maximum grades 4%
Drainage design as required
Cuts & Fills as required
Surfacing material none
↳ Turnouts
▢ Culverts
▣ Gates
≡ Cattleguards
// Fence cuts
↳ Waterbars
Road & Pipeline

Access road(s) (do) do not cross (fed) Ind land.

