


(SUBMIT IN TRIPLICATE)

UNITED STATES
DEPARTMENT OF THE INTERIOR
GEOLOGICAL SURVEY

Land Office _____
Lease No. 079/39-A
Unit _____



SUNDRY NOTICES AND REPORTS ON WELLS

NOTICE OF INTENTION TO DRILL	X	SUBSEQUENT REPORT OF WATER SHUT-OFF	
NOTICE OF INTENTION TO CHANGE PLANS		SUBSEQUENT REPORT OF SHOOTING OR ACIDIZING	
NOTICE OF INTENTION TO TEST WATER SHUT-OFF		SUBSEQUENT REPORT OF ALTERING CASING	
NOTICE OF INTENTION TO RE-DRILL OR REPAIR WELL		SUBSEQUENT REPORT OF RE-DRILLING OR REPAIR	
NOTICE OF INTENTION TO SHOOT OR ACIDIZE		SUBSEQUENT REPORT OF ABANDONMENT	
NOTICE OF INTENTION TO PULL OR ALTER CASING		SUPPLEMENTARY WELL HISTORY	
NOTICE OF INTENTION TO ABANDON WELL			

(INDICATE ABOVE BY CHECK MARK NATURE OF REPORT, NOTICE, OR OTHER DATA)

August 14, 1962

Federal Unit
Well No. 3-35 is located 790 ft. from N line and 790 ft. from E line of sec. 35

SW/4 Sec. 35 T-25N. R6W N4PM
(1/4 Sec. and Sec. No.) (Twp.) (Range) (Meridian)
Basin Rio Arriba New Mexico
(Field) (County or Subdivision) (State or Territory)

RECEIVED

The elevation of the derrick floor above sea level is 6630 ft. approximate

AUG 14 1962

DETAILS OF WORK

(State names of and expected depths to objective sands; show sizes, weights, and lengths of proposed casings; indicate mudding jobs, cementing points, and all other important proposed work)

Dakota Sand (only objective) - Expected top 6650

Casing program - 8-5/8", 24# at 210', cement with 150 sax
4-1/2", 9.5# & 10.5# at 7100', cement Dakota
and Gallup from bottom with 250 sax, cement P C
through stage collar with 50 sax.

I understand that this plan of work must receive approval in writing by the Geological Survey before operations may be commenced.

Company J. Gregory Merrion & Associates


Address P.O. Box 507

Farmington, N.M.

By

Operator

Gregory Merrion
Title _____
Post force Reelings Co. to land



NEW MEXICO OIL CONSERVATION COMMISSION

Well Location and Acreage Dedication Plat

August 14, 1962

Section A.

Date

Operator J. Gregory Merrion Lease Federal-Unit
 Well No. 3-35 Unit Letter M Section 35 Township 25 NORTH Range 6 WEST NMPM
 Located 790 Feet From the SOUTH Line, 790 Feet From the WEST Line
 County RIO ARriba G. L. Elevation 6618.0 Dedicated Acreage 320 Acres
 Name of Producing Formation Dakota Pool Basin

1. Is the Operator the only owner in the dedicated acreage outlined on the plat below?

Yes No X2. If the answer to question one is "no", have the interests of all the owners been consolidated by community agreement or otherwise? Yes X No . If answer is "yes", Type of Consolidation Forced pooling and federal communitization

3. If the answer to question two is "no", list all the owners and their respective interests below:

Owner

Land Description

J. Gregory Merrion & Associates

N/2 of SW/4 & SE/4 of NW/4

Kay Kimbell (108.334 acres),)

Victor Salazar (33.333 acres))

C.J. Warren (33.333) Estate of)

E.P. Campbell (25.000))

Warren, Salazar & Kimbell covered by Federal Communitization & Operating Agreement. Campbell Estate force pooled.

Section B.

Note: All distances must be from outer boundaries of section.

This is to certify that the information
 in Section A above is true and complete
 to the best of my knowledge and belief.

J. Gregory Merrion & Asso.

(Operator)

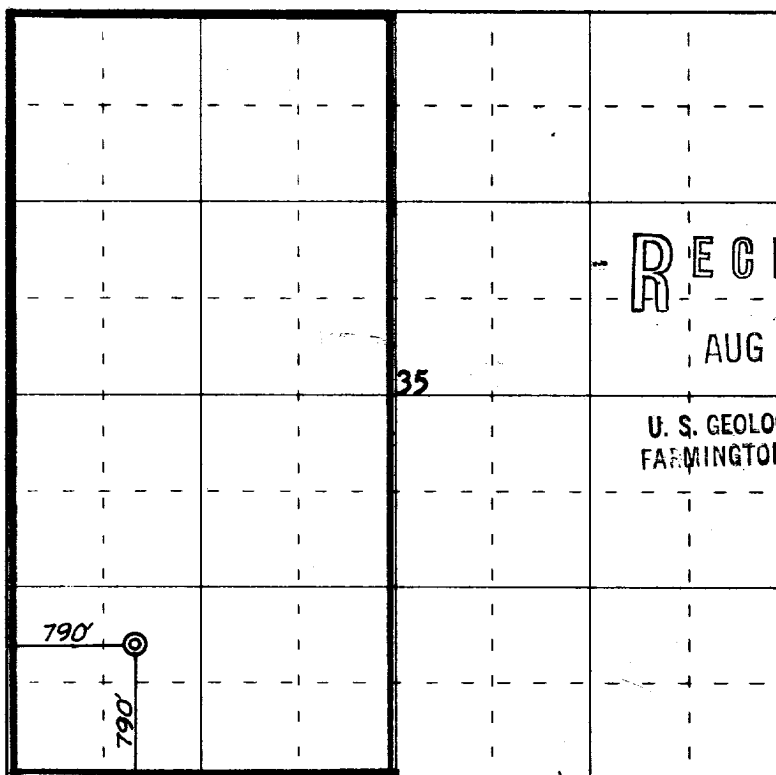
(Representative)

P.O. Box 507

(Address)

Farmington, N.M.

Ref: GLO plat dated 4 November 1882



0 330 660 990 1320 1650 1980 2310 2640 2000 1500 1000 500 0

Scale 4 inches equal 1 mile

RECEIVED

AUG 14 1962

U. S. GEOLOGICAL SURVEY
FARMINGTON, NEW MEXICO

N

This is to certify that the above plat was prepared from field notes of actual surveys
 made by me or under my supervision and that the same are true and correct to the best
 of my knowledge and belief.

Date Surveyed 21 June 1962

James P. Leese
 Registered Professional Engineer and/or Land Surveyor
 James P. Leese N. Mex. Reg. No. 1463

(Seal)

Farmington, New Mexico