



COPY TO O.C.C.

UNITED STATES
DEPARTMENT OF THE INTERIOR
GEOLOGICAL SURVEY
P. O. Box 965
Farmington, New Mexico

April 14, 1955

Victor M. Salazar
Third Floor
Simms Building

Re: Santa Fe 080136

Gentlemen:

Receipt is acknowledged of your "Notice of Intention to Drill" dated April 13, 1955 covering your well No. 1 ^{Case 16211} ~~Salazar~~ in NW $\frac{1}{4}$ SW $\frac{1}{4}$ sec. 34, T. 25 N., R. 6 W., N. M. P. M., Rio Arriba County, New Mexico, Wildcat pool.

Your proposed work is hereby approved subject to compliance with the provisions of the "Oil and Gas Operating Regulations" revised May 25, 1942, a copy of which will be sent to you on request, and subject to the following conditions:


1. Drilling operations so authorized are subject to the attached sheet for general conditions of approval.
2. Furnish copies of all logs.

Very truly yours,

WILLIAM M. T. McGRATH


P. T. McGrath
District Engineer

PTMcGrath:ac



UNITED STATES
DEPARTMENT OF THE INTERIOR
BUREAU OF LAND MANAGEMENT





(SUBMIT IN TRIPLICATE)

UNITED STATES
DEPARTMENT OF THE INTERIOR
GEOLOGICAL SURVEY

Land Office Santa Fe

Lease No. 080136

Unit _____

ILLEGIBLE
SUNDRY NOTICES AND REPORTS ON WELLS

NOTICE OF INTENTION TO DRILL.....	<input checked="" type="checkbox"/>	SUBSEQUENT REPORT OF WATER SHUT-OFF.....	
NOTICE OF INTENTION TO CHANGE PLANS.....		SUBSEQUENT REPORT OF SHOOTING OR ACIDIZING.....	
NOTICE OF INTENTION TO TEST WATER SHUT-OFF.....		SUBSEQUENT REPORT OF ALTERING CASING.....	
NOTICE OF INTENTION TO RE-DRILL OR REPAIR WELL.....		SUBSEQUENT REPORT OF RE-DRILLING OR REPAIR.....	
NOTICE OF INTENTION TO SHOOT OR ACIDIZE.....		SUBSEQUENT REPORT OF ABANDONMENT.....	
NOTICE OF INTENTION TO PULL OR ALTER CASING.....		SUPPLEMENTARY WELL HISTORY.....	
NOTICE OF INTENTION TO ABANDON WELL.....			

(INDICATE ABOVE BY CHECK MARK NATURE OF REPORT, NOTICE, OR OTHER DATA)

Campbell 13 April, 1955
~~Well No. 1~~
Well No. 1 is located 1550 ft. from N line and 800 ft. from W line of sec. 34
34 (Twp.) 23E (Range) 6 (Meridian)
11d lat (Field) Rio Arriba County (County or Subdivision) New Mexico (State or Territory)

The elevation of the ~~derrick floor~~ ground above sea level is 6381 ft.

DETAILS OF WORK

(State names of and expected depths to objective sands; show sizes, weights, and lengths of proposed casings; indicate mudding jobs, cementing points, and all other important proposed work)

Set 100' of 9 5/8" casing, cement with 75 sacks cement, with rotary tools. Drill to top of Pictured Cliffs formation, set 14 in., 3 1/2" casing and cement with 100 sacks cement, with rotary tools. Drill plug and Pictured Cliffs sand with cable tools and complete well by sand-free method. Run 1" tubing.

I understand that this plan of work must receive approval in writing by the Geological Survey before operations may be commenced.

Company Victor L. Salazar

Address Third (3rd) Floor

Post Building

Albuquerque, New Mexico

By B.E. Jackson
Title Agent

COMPANY Jay J. Harris, ETAL

Well Name & No. _____

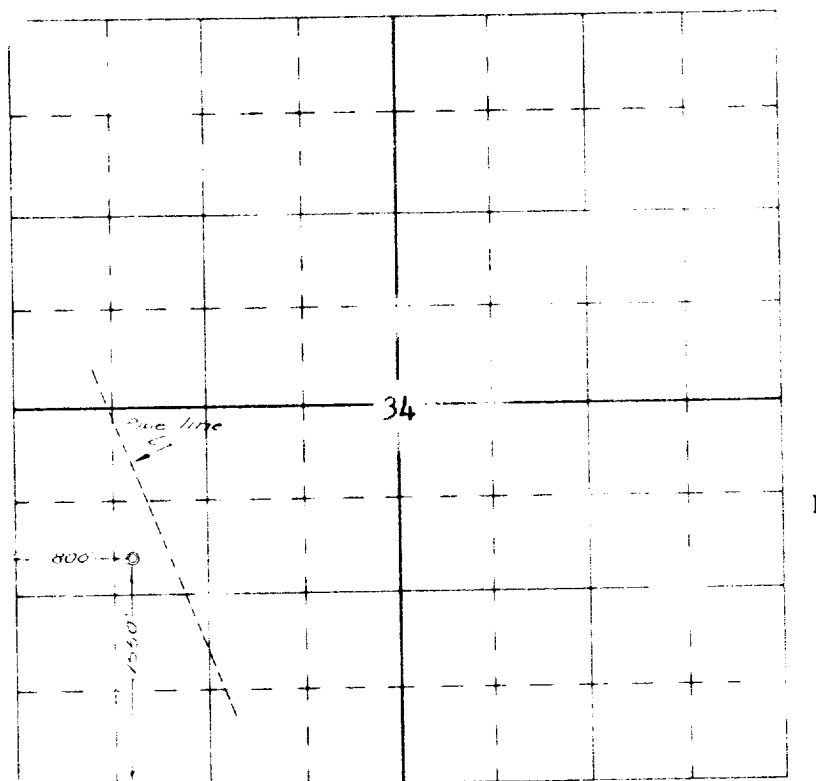
Lease No. SF 080136

Location 1550' from the South line and 800' from the West line.

Being in NW 1/4

Sec. 34, T25 N., R. 6 W., N.M.P.M., Rio Arriba County, New Mexico

Ground Elevation 6383, ungraded



Scale -- 4 inches equals 1 mile

Surveyed April 11, 1955

This is to certify that the above plat was prepared from field notes of actual surveys made by me or under my supervision and that the same are true and correct to the best of my knowledge and belief.

Ernest V. Echohawk

Ernest V. Echohawk
Registered Land Surveyor
N. M. Reg. #1545

