

OIL CONSERVATION DIVISION

STATE OF NEW MEXICO
ENERGY AND MINERALS DEPARTMENT

P. O. BOX 2088

SANTA FE, NEW MEXICO 87501

Form C-107
Revised 10-1-78

All distances must be from the outer boundaries of the Section.

Operator MERRION OIL & GAS CORPORATION			Lease CANYON LARGO UNIT		Well No. 319
Unit Letter M	Section 28	Township 25N	Range 6W	County Rio Arriba	
Actual Footage Location of Well: 1040 feet from the South line and 605 feet from the West line					
Ground Level Elev: 6752	Producing Formation Gallup		Pool Devils Fork Gallup Ext.		Dedicated Acreage: 160 Acres

1. Outline the acreage dedicated to the subject well by colored pencil or hatchure marks on the plat below.
2. If more than one lease is dedicated to the well, outline each and identify the ownership thereof (both as to working interest and royalty).
3. If more than one lease of different ownership is dedicated to the well, have the interests of all owners been consolidated by communitization, unitization, force-pooling, etc?

☐ Yes ☐ No If answer is "yes," type of consolidation _____

If answer is "no," list the owners and tract descriptions which have actually been consolidated. (Use reverse side of this form if necessary.) _____

No allowable will be assigned to the well until all interests have been consolidated (by communitization, unitization, forced-pooling, or otherwise) or until a non-standard unit, eliminating such interests, has been approved by the Commission.



NOTE: This well originally staked 1961.
New datum is based on a Dependent Resurvey
of T25N-R6W surveyed in 1964

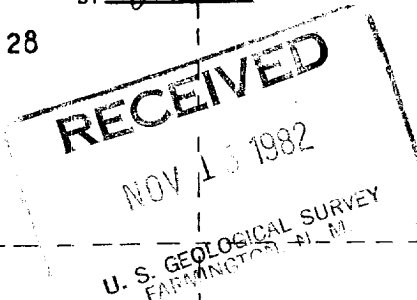
ACCEPTED FOR RECORD

NOV 16 1982

FARMINGTON

BY JKK

28



605'

1040'

SF 079071 A

Scale: 1"=1000'

NMOCCT

CERTIFICATION

I hereby certify that the information contained herein is true and complete to the best of my knowledge and belief.

Name

Steve S. Dunn

Position

Operations Manager

Company

Merrion Oil & Gas Corp.

Date

11/11/82

I hereby certify that the well location shown on this plat was plotted from field notes of actual surveys made by me or under my supervision, and that the same is true and correct to the best of my knowledge and belief.

Date Surveyed

November 10, 1982

Registered Professional Engineer
and Land Surveyor

Fred B. Kerr Jr.

Certificate No. 3950

3950

NEW MEXICO OIL CONSERVATION COMMISSION
Well Location and Acreage Dedication Plat

FORM O-187
REVISED 6/1/80

SECTION A.

Date **December 27, 1980**

Operator **KAY KIMBELL, OIL OPERATOR**

Lease **A. G. Mill**

Well No. **1-28 Coral Unit** Unit Letter **M** Section **28**

Township **25-North** Range **6-West** NADP

Located **1105** Feet From **the South** Line, **790** Feet From **the West**

County **Rio Arriba** G. L. Elevation **6751'** Dedicated Acreage **320** Acres

Name of Producing Formation **Dakota** Pool **Basin Dakota**


Is the Operator the only owner* in the dedicated acreage outlined on the plat below? Yes ☒ No ☐

If the answer to question One is "No," have the interests of all the owners been consolidated by communitization agreement or otherwise? Yes ☐ No ☐ If answer is "Yes," Type of Consolidation

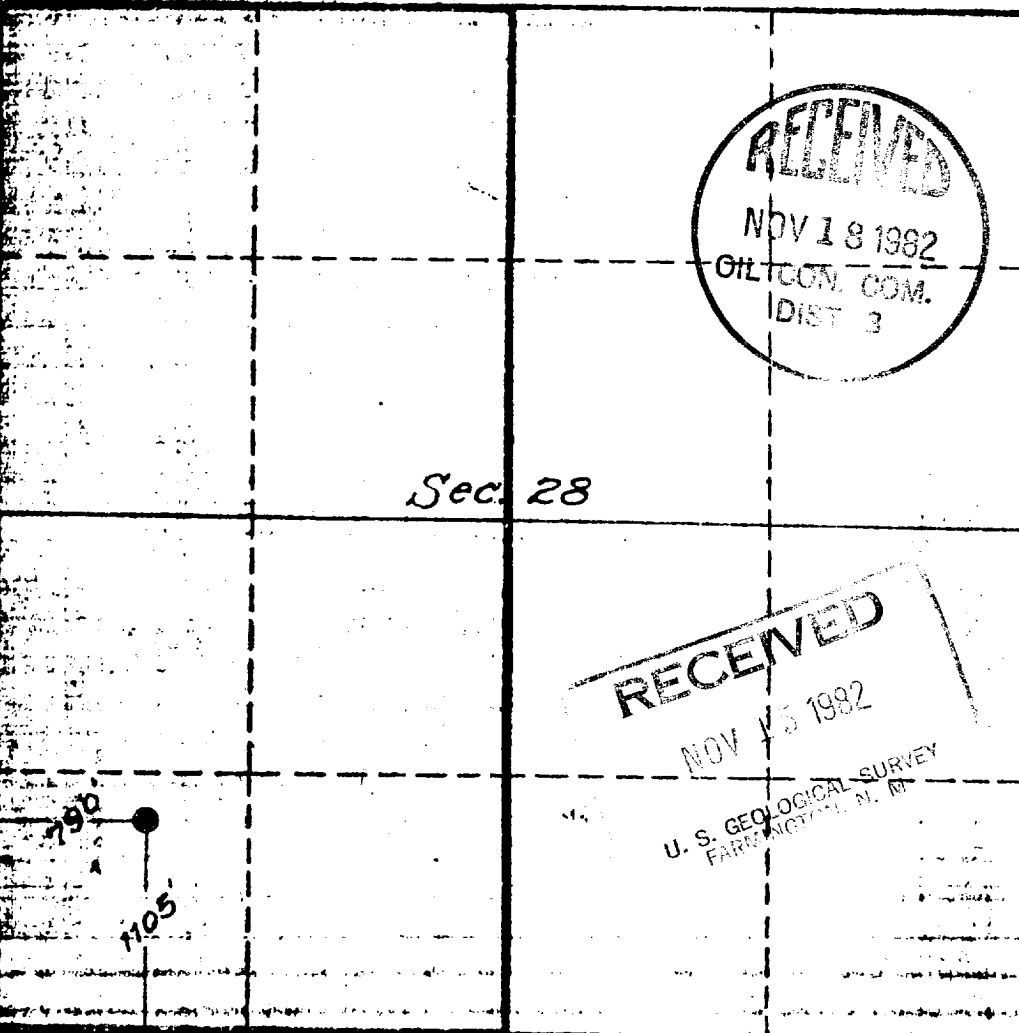
If the answer to question Two is "No," list all the owners and their respective interests below.

OWNER

LAND DESCRIPTION



SECTION B.



This is to certify that the information in Section A above is true and complete to the best of my knowledge and belief.

Kay Kimbell

(OPERATOR)

Rob Donegan
2127 San Mateo P. E.
Albuquerque, New Mexico

(ADDRESS)

This is to certify that the well location shown on the plat in Section B was plotted from field notes of actual surveys made by me or under my supervision and that the same is true and correct to the best of my knowledge and belief.

Date Surveyed **12-23-80**

Four States Engineering Co.
FARMINGTON, NEW MEXICO

Emmett J. Smith
REGISTERED ENGINEER
LAND SURVEYOR

Certificate No. **1545**