

NEW MEXICO OIL CONSERVATION COMMISSION
Santa Fe, New Mexico

Form C-101
Revised (12/1/55)

NOTICE OF INTENTION TO DRILL

Notice must be given to the District Office of the Oil Conservation Commission and approval obtained before drilling or recompletion begins. If changes in the proposed plan are considered advisable, a copy of this notice showing such changes will be returned to the sender. Submit this notice in QUINTUPLICATE. One copy will be returned following approval. See additional instructions in Rules and Regulations of the Commission. If State Land submit 6 Copies Attach Form C-128 in triplicate to first 3 copies of form C-101

Farmington, New Mexico

June 18, 1958

(Place)

(Date)

OIL CONSERVATION COMMISSION
SANTA FE, NEW MEXICO

Gentlemen:

You are hereby notified that it is our intention to commence the Drilling of a well to be known as
El Paso Natural Gas Company

Johnston State

(Company or Operator)

Well No. 6, in E (Unit) The well is

1500

(Lease)

North

located West 1500 feet from the line and 890 feet from the

(GIVE LOCATION FROM SECTION LINE)

line of Section 36, T. 26N, R. 6W, NMPM.

South Blanco P. C. Pool, Rio Arriba County

If State Land the Oil and Gas Lease is No. E-291-35

If patented land the owner is

Address

We propose to drill well with drilling equipment as follows: Rotary tools thru
Pictured Cliff formation.

The status of plugging bond is Statewide

Drilling Contractor Whigham Drilling Co.

We intend to complete this well in the Pictured Cliff
formation at an approximate depth of 2987 feet.

CASING PROGRAM

We propose to use the following strings of Casing and to cement them as indicated:

Size of Hole	Size of Casing	Weight per Foot	New or Second Hand	Depth	Sacks Cement
12"	8 5/8"	24.5#	New	120	125
7 7/8"	5 1/2"	15.50#	New	2987	150

If changes in the above plans become advisable we will notify you immediately.

ADDITIONAL INFORMATION (If recompletion give full details of proposed plan of work.) It is proposed to perforate and water fracture possible producing zones.

The NW/4 of Section 36 is dedicated to this well.

NW/4: E-291-35 (W/2NW/4); E-291-5 (E/2NW/4)

Approved 6/23, 1958
Except as follows:

Sincerely yours,

El Paso Natural Gas Company
(Company or Operator)

By Original Signed D. C. Johnston

Position Petroleum Engineer

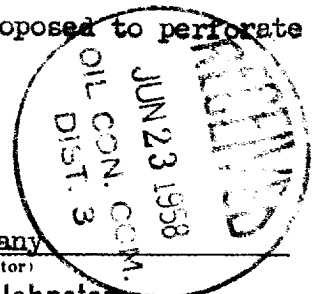
Send Communications regarding well to

Name E. S. Oberly

Address Box 997, Farmington, New Mexico

OIL CONSERVATION COMMISSION

By E. S. Oberly



NEW MEXICO OIL CONSERVATION COMMISSION

Well Location and Average Depth Report

Section A.

Date MAY 29, 1958

Operator **EL PASO NATURAL GAS COMPANY** Lease **JOHNSTON STATE** E-291-35
Well No. **6** Unit Letter **E** Section **36** Township **26-N** Range **6-W** NMPM
Located **1500** Feet From **NORTH** Line **890** East Line **WEST** Line
County **RIO ARriba** G. L. Elevation **6618** Township **26-N** Range **6-W** Line
Name of Producing Formation **PICTURED CLIFF** Oil **SOUTH BLANCO PICTURED CLIFF**

1. Is the Operator the only owner in the designated area? (Indicate "yes" or "no")
Yes ☐ No ☒ **X**
2. If the answer to question one is "no", have the owners of all the acreage in the designated area entered into a communitization agreement or otherwise? Yes ☒ **X** No ☐

Communitization Agreement

3. If the answer to question two is "no", list all the owners and their respective acreage in the following table:

Owner

Acres Owned

Section B.

This is to certify that the information in Section A above is true and complete to the best of my knowledge and belief.

El Paso Natural Gas Company

(Operator)


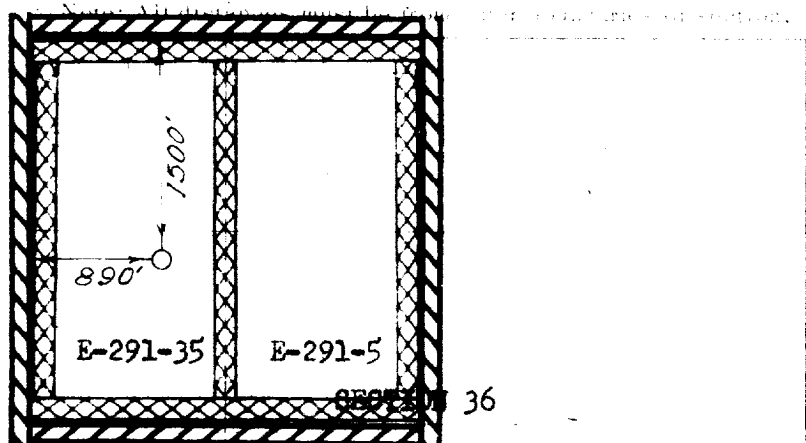
Original Signed D. C. Johnston

(Representative)

Box 997

(Address)

Farmington, New Mexico



Scale in original units

This is to certify that the above plat was prepared from field notes and original surveys made by me or under my supervision and that the same are true and correct to the best of my knowledge and belief.

(Seal)

Farmington, New Mexico

Date **JANUARY 24, 1958**
David A. Kilven
Registered Professional Engineer and a Licensed Surveyor

OIL CONSERVATION COMMISSION		
AZTEC DISTRICT OFFICE		
No. Copies Received <u>6</u>		
DISTRIBUTION		
	NO. FURNISHED	
Operator	<u>1</u>	
Santa Fe	<u>1</u>	
Peroration Office		
State Land Office	<u>1</u>	
U. S. G. S.	<u>2</u>	
Transporter		
File	<u>1</u>	<input checked="" type="checkbox"/>