

5-7-06261

El Paso Natural Gas Company

El Paso, Texas

April 25, 1957

DIRECT REPLY TO:
P. O. BOX 997
FARMINGTON, NEW MEXICO

NSC Applied for.

Mr. A. L. Porter
Secretary and Director
Oil Conservation Commission
P. O. Box 871
Santa Fe, New Mexico

Dear Mr. Porter:

This is a request for administrative approval for an unorthodox location in the South Blanco Extension Pictured Cliffs Pool.

The well, our Klein No. 1-A, is to be located 620 feet from the North line and 1400 feet from the East line of Section 31, Township 26 North, Range 6 West, N.M.P.M., Rio Arriba County, New Mexico. The NE/4 of Section 31 is dedicated to the Pictured Cliffs formation. The NE/4 of the section is crossed by a wide wash making it necessary to put the location unorthodox since an orthodox location would be in the wash.

El Paso Natural Gas Company holds the lease in the SE/4 of Section Township 26 North, Range 6 West, therefore the approval of other operators has not been sought.

I am enclosing two copies of the Certified Well Location Plat and two copies of our Intention to Drill.

Yours very truly,

ORIGINAL SIGNED E. J. COEL

E. J. Coel
Senior Petroleum Engineer

EJC/gks

Encl.

cc: Emery Arnold ✓
R. L. Hamblin
Phil McGrath



COPY

100-100000-100

100-100000-100

100-100000-100

100-100000-100

100-100000-100

100-100000-100

100-100000-100

100-100000-100

100-100000-100

100-100000-100

100-100000-100

100-100000-100

100-100000-100

100-100000-100

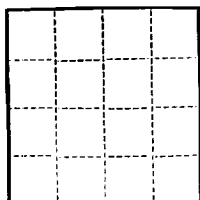
100-100000-100

100-100000-100

100-100000-100

100-100000-100

100-100000-100



(SUBMIT IN TRIPLICATE)

UNITED STATES
DEPARTMENT OF THE INTERIOR
GEOLOGICAL SURVEY

Budget Bureau No. 42-R358.4.
Approval expires 12-31-60.

Land Office **Santa Fe**
Lease No. **080560**
Unit **Klein**


SUNDRY NOTICES AND REPORTS ON WELLS

NOTICE OF INTENTION TO DRILL	<input checked="" type="checkbox"/>	SUBSEQUENT REPORT OF WATER SHUT-OFF	
NOTICE OF INTENTION TO CHANGE PLANS		SUBSEQUENT REPORT OF SHOOTING OR ACIDIZING	
NOTICE OF INTENTION TO TEST WATER SHUT-OFF		SUBSEQUENT REPORT OF ALTERING CASING	
NOTICE OF INTENTION TO RE-DRILL OR REPAIR WELL		SUBSEQUENT REPORT OF RE-DRILLING OR REPAIR	
NOTICE OF INTENTION TO SHOOT OR ACIDIZE		SUBSEQUENT REPORT OF ABANDONMENT	
NOTICE OF INTENTION TO PULL OR ALTER CASING		SUPPLEMENTARY WELL HISTORY	
NOTICE OF INTENTION TO ABANDON WELL			

(INDICATE ABOVE BY CHECK MARK NATURE OF REPORT, NOTICE, OR OTHER DATA)

April 25, 1957

Well No. **1-A** is located **620** ft. from **N** line and **1400** ft. from **E** line of sec. **31**
NE Section 31 **26N** **6W** **N.M.P.M.**
 (1/4 Sec. and Sec. No.) (Twp.) (Range) (Meridian)
So. Blanco P.C. Ext. **Rio Arriba** **New Mexico**
 (Field) (County or Subdivision) (State or Territory)



The elevation of the derrick floor above sea level is **6206** ft.

DETAILS OF WORK

(State names of and expected depths to objective sands; show sizes, weights, and lengths of proposed casings; indicate mudding jobs, cementing points, and all other important proposed work)

It is intended to drill a well thru the Pictured Cliffs formation using rotary tools and to perforate and water fracture possible producing zones. Estimated Total Depth 2375'.

Casing Program:

9-5/8" at 120' with 125 sacks regular cement circulated to surface.
5-1/2" at 2375' with 75 sacks regular cement, 75 sacks Pozmix.

The NE/4 of Section 31 is dedicated to this well.

N/2NE and SENE - SF 080560, SWNE - NM 014058.

I understand that this plan of work must receive approval in writing by the Geological Survey before operations may be commenced.


Company **El Paso Natural Gas Company**

Address **Box 997**

Farmington, New Mexico

By **ORIGINAL SIGNED E. J. COEL**

Title **Petroleum Engineer**



NEW MEXICO
OIL CONSERVATION COMMISSION

WELL LOCATION AND/OR GAS PRODUCTION PLAT

APRIL 22, 1957

EL PASO NATURAL GAS CO.

KLEIN "A"

SF 080560

1

31

26 NORTH

6 WEST

620

the NORTH

1400

the EAST

RIO ARRIBA

6196.2 UNGRADED

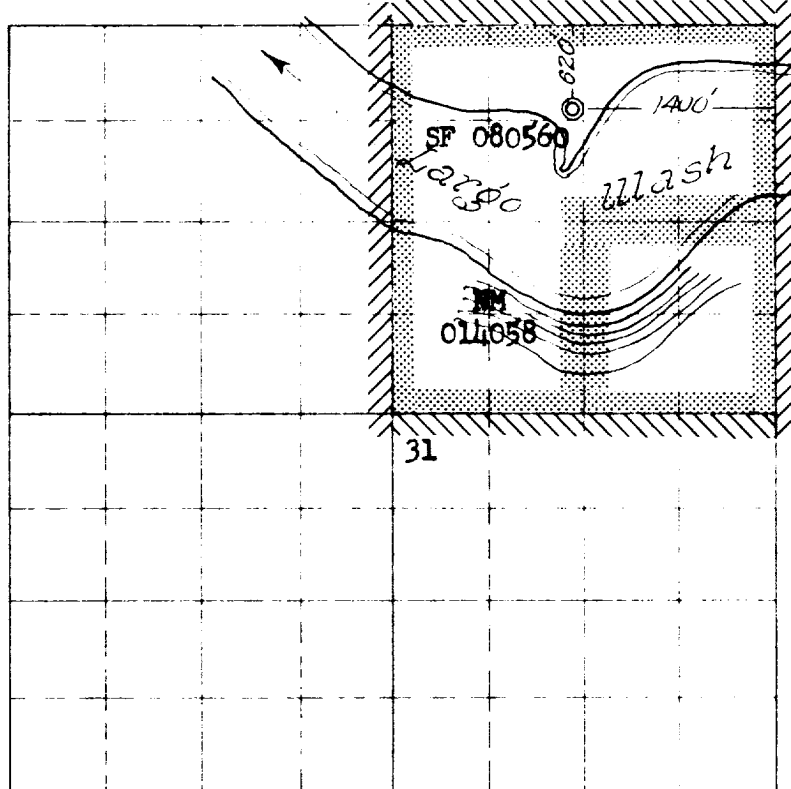
SO. BLANCO

PICTURED CLIFF

EXTENSION

160 ACRES
(1882 PLAT)

Note: All distances must be in feet.



Scale 1 inch equals 1 mile




NOTE

This section of
form is to be used
for gas wells only

This is to certify that the above plat was prepared from
field notes of actual surveys made by me or under my
supervision and that the same are true and correct to the
best of my knowledge and belief.

Date Surveyed 29 NOVEMBER 1955

James P. Lease
Registered Professional Engineer and/or Land Surveyor



1. Is this well a Dual Completion?

Yes _____ No X

2. If the answer to Question 1
is Yes, are there any other dual
completed wells within the
dedicated acreage?

Yes _____ No _____

ORIGINAL SIGNED E. J. COEL

Name _____

Position Petroleum Engineer

Representing El Paso Natural Gas

Address Box 997, Farmington, N.M.

(Seal)

Farmington, New Mexico