

NEW MEXICO
OIL CONSERVATION COMMISSION

Form C-128

WELL LOCATION AND/OR GAS PRORATION PLAT

DATE April 15, 1957


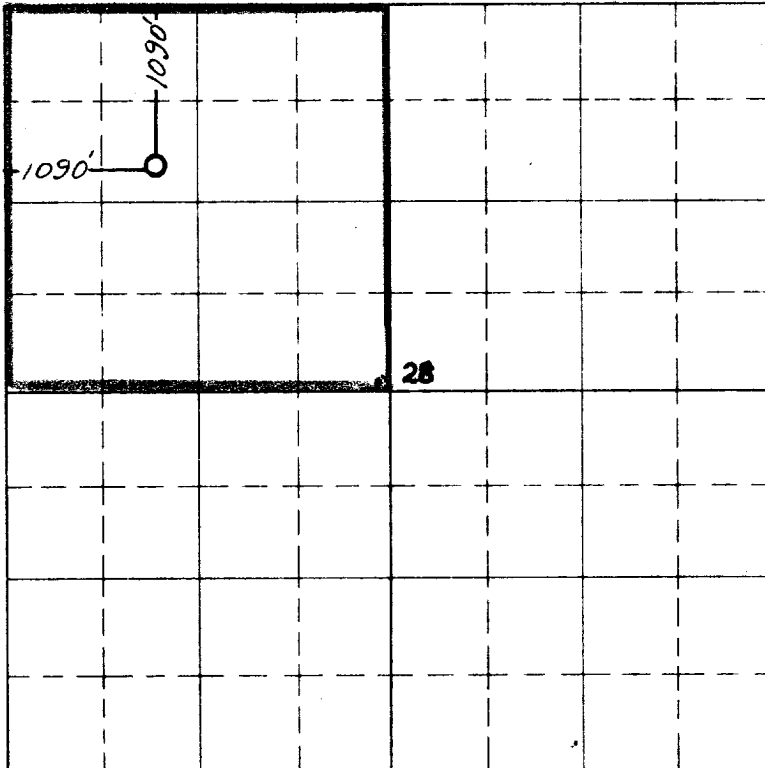
OPERATOR THE OHIO OIL COMPANY LEASE JICARILLA

WELL NO. 5 SECTION 28 TOWNSHIP 26 NORTH RANGE 5 WEST, NMPM

LOCATED 1090 FEET FROM the NORTH LINE 1090 FEET FROM the WEST LINE
RIO ARRIBA COUNTY, NEW MEXICO O.I.L. ELEVATION 6462.0 UNGRADED.

NAME OF PRODUCING FORMATION Pictured Cliffs So. Blanco DEDICATED ACREAGE 100.00

Note: All distances must be from outer boundaries of section.




N
NOTE
This section of
form is to be used
for gas wells only

Scale 1 inches equal 1 mile

This is to certify that the above plat was prepared from field notes of actual surveys made by me or under my supervision and that the same are true and correct to the best of my knowledge and belief.

Date Surveyed 3 NOVEMBER 1955

James P. Leese
Registered Professional Engineer and/or Land Surveyor



1. Is this well a Dual Comp.
Yes _____ No X
2. If the answer to Question 1 is yes, are there any other dually completed wells within the dedicated acreage.
Yes _____ No _____

Name N. J. Boyce
Position Division Production Supt.
Representing The Ohio Oil Company
Address Box 120, Casper, Wyoming

OIL CONSERVATION COMMISSION		
AZTEC DISTRICT OFFICE		
No. Copies Received		2
DISTRIBUTION		
	NO. COPIES	
Quantity		
Swath Fe	1	
Preparation Office		
State Land Office		
U. S. G. S.		
Transporter		
File	1	<input checked="" type="checkbox"/>