

OIL CONSERVATION COMMISSION  
Antelope DISTRICT

OIL CONSERVATION COMMISSION  
BOX 2088  
SANTA FE, NEW MEXICO

DATE 8-15-77

RE: Proposed MC ✓  
Proposed DHC \_\_\_\_\_  
Proposed NSL \_\_\_\_\_  
Proposed SWD \_\_\_\_\_  
Proposed WFX \_\_\_\_\_  
Proposed PMX \_\_\_\_\_

*Carl Zloag*

Gentlemen:

I have examined the application dated 8-11-77  
for the Caulkins Oil Co. Breech D#358 F-21-26N-61  
Operator Lease and Well No. Unit, S-T-R

and my recommendations are as follows:

Approve  
\_\_\_\_\_  
\_\_\_\_\_  
\_\_\_\_\_  
\_\_\_\_\_  
\_\_\_\_\_

Yours very truly,

*AR Kendrick*

NEW MEXICO OIL CONSERVATION COMMISSION  
SANTA FE, NEW MEXICO  
APPLICATION FOR MULTIPLE COMPLETION

Form O-167  
5-1-61

Owner <b>Caulkins Oil Company</b>	County <b>Rio Arriba</b>	Date <b>8-11-77</b>
Address <b>P.O. Box 340, Bloomfield, New Mexico</b>	Lease <b>Breech "D"</b>	Well No. <b>358</b>
Section <b>F</b>	Township <b>21</b>	Range <b>26 North 6 West</b>

1. Has the New Mexico Oil Conservation Commission heretofore authorized the multiple completion of a well in these same pools or in the same zones within one mile of the subject well? YES ☒ NO ☐
2. If answer is yes, identify one such instance: Order No. **MC-2163**; Operator Lease, and Well No.: **Caulkins Oil Company, Breech "D" #383**

3. The following facts are submitted:	Upper Zone	Intermediate Zone	Lower Zone
a. Name of Pool and Formation	<b>South Blanco PC</b>		<b>Otero Chacra</b>
b. Top and Bottom of Pay Section (Perforations)	<b>2925-3022</b>		<b>3843-3952</b>
c. Type of production (Oil or Gas)	<b>Gas</b>		<b>Gas</b>
d. Method of Production (Flowing or Artificial Lift)	<b>Flowing</b>		<b>Flowing</b>

4. The following are attached. (Please check YES or NO)

Yes	No	
<input checked="" type="checkbox"/>	<input type="checkbox"/>	a. Diagrammatic Sketch of the Multiple Completion, showing all casing strings, including diameters and setting depths, centralizers and/or turbolizers and location thereof, quantities used and top of cement, perforated intervals, tubing strings, including diameters and setting depth, location and type of packers and side door chokes, and such other information as may be pertinent.
<input checked="" type="checkbox"/>	<input type="checkbox"/>	b. Plat showing the location of all wells on applicant's lease, all offset wells on offset leases, and the names and addresses of operators of all leases offsetting applicant's lease.
<input checked="" type="checkbox"/>	<input type="checkbox"/>	c. Waivers consenting to such multiple completion from each offset operator, or in lieu thereof, evidence that said offset operators have been furnished copies of the application.*
<input checked="" type="checkbox"/>	<input type="checkbox"/>	d. Electrical log of the well or other acceptable log with tops and bottoms of producing zones and intervals of perforation indicated thereon. (If such log is not available at the time application is filed it shall be submitted as provided by Rule 112-A.)

5. List all offset operators to the lease on which this well is located together with their correct mailing address.

**El Paso Natural Gas Company, P.O. Box 990, Farmington, New Mexico 87401**

**Mesa Petroleum Corp., P.O. Box 2009, Amarilla, Texas 79105**

6. Were all operators listed in Item 5 above notified and furnished a copy of this application? YES ☒ NO ☐ If answer is yes, give date of such notification **8-11-77**

CERTIFICATE: I, the undersigned, state that I am the **Superintendent** of the **Caulkins Oil Company** (company), and that I am authorized by said company to make this report; and that this report was prepared under my supervision and direction and that the facts stated therein are true, correct and complete to the best of my knowledge.

*C. R. E. [Signature]*  
Signature

# BAKER PACKERS DIVISION

Otero Chacra

DATE 8-11-77

WELL NO. 358

LEASE Breech D

FIELD South Blanco PC

Caulkins	Caulkins RC C 293	Caulkins RC C 295
Caulkins El Paso	Caulkins RC C 358	Caulkins Mv 2nd RC C 341 342
El Paso	Mesa RC C 343 Chac C 13	Caulkins RC C 383

El Paso Natural Gas Co., P. O. Box 990, Farmington, New Mexico

Mesa Petroleum Corp., P. O. Box 2009, Amarillo, Texas

## CAULKINS OIL CO.

Post Office Box 780

Farmington, New Mexico 87401

August 11, 1977


El Paso Natural Gas Company  
Post Office Box 990  
Farmington, New Mexico

Gentlemen:

In accordance with requirements of the New Mexico Oil Conservation Commission, we are sending you herewith a copy of our Application for dual completion for our Breech "D" 358 well, (Pictured Cliffs Chacra) located in Unit F of Section 21, 26 North, 6 West, Rio Arriba County, New Mexico.

The tract on which this well is located adjoins your lease in Section 20, 26 North, 6 West.

Your very truly,



Supt. Caulkins Oil Company

CC (2): New Mexico Oil Conservation Commission  
Post Office Box 2088  
Santa Fe, New Mexico

New Mexico Oil Conservation Commission  
1000 Rio Brazos Road  
Aztec, New Mexico

## CAULKINS OIL CO.

Post Office Box 780  
Farmington, New Mexico 87401  
August 11, 1977


El Paso Natural Gas Company  
Post Office Box 990  
Farmington, New Mexico

Gentlemen:

In accordance with requirements of the New Mexico Oil Conservation Commission, we are sending you herewith a copy of our Application for dual completion for our Breech "D" 358 well, (Pictured Cliffs Chacra) located in Unit F of Section 21, 26 North, 6 West, Rio Arriba County, New Mexico.

The tract on which this well is located adjoins your lease in Section 20, 26 North, 6 West.

Your very truly,



Supt. Caulkins Oil Company

CC (2): New Mexico Oil Conservation Commission  
Post Office Box 2088  
Santa Fe, New Mexico

New Mexico Oil Conservation Commission  
1000 Rio Brazos Road  
Aztec, New Mexico

## CAULKINS OIL CO.

Post Office Box 780  
Farmington, New Mexico 87401

August 11, 1977


Mesa Petroleum Corp.  
Post Office Box 2009  
Amarilla, Texas

Gentlemen:

In accordance with requirements of the New Mexico Oil Conservation Commission, we are sending you herewith a copy of our Application for dual completion for our Breech "D" 358 well, (Pictured Cliffs Chacra) located in Unit F of Section 21, 26 North, 6 West, Rio Arriba County, New Mexico.

The tract on which this well is located adjoins your lease in Section 21, 26 North, 6 West.

Yours very truly,



Superintendent Caulkins Oil Company

CC (2): New Mexico Oil Conservation Commission  
Post Office Box 2088  
Santa Fe, New Mexico

New Mexico Oil Conservation Commission  
1000 Rio Brazos Road  
Aztec, New Mexico