

OIL CONSERVATION COMMISSION
Alto DISTRICT

OIL CONSERVATION COMMISSION
BOX 2088
SANTA FE, NEW MEXICO

DATE 10-17-77

RE: Proposed MC ☒
Proposed DHC _____
Proposed NSL _____
Proposed SWD _____
Proposed WFX _____
Proposed PMX _____

Gentlemen:

I have examined the application dated 10-14-77
for the Supren Energy Corp. Jicarilla B^{#9} K-26-26N-4W
Operator Lease and Well No. Unit, S-T-R

and my recommendations are as follows:

Approve

Yours very truly,

AR Kendrick

October 14, 1977

Mr. A. R. Kendrick, District Supervisor
New Mexico Oil Conservation Commission
1000 Rio Brases Road
Artes, New Mexico 87410

Dear Sir:

Attached please find the required documents necessary to apply for permission to drill the following dually proposed well:

Supron Energy Corporation Jicarilla "B" No. 9 located
1835 feet from the South line and 1675 feet from the West
line of Section 26, Township 26 North, Range 4 West, N.M.P.M.,
Rio Arriba County, New Mexico.

We anticipate this well to be a Tapasito Pictured Cliffs and Blanco Mesa-verde completion.

If additional information is required please let me know.


Yours very truly,

SUPRON ENERGY CORPORATION



Rudy D. Motto
Area Superintendent

RDH:ml



1977-1978

... ..
... ..
... ..
... ..

...

... ..
... ..

... ..
... ..
... ..
... ..

... ..
... ..


... ..

...

...

... ..
... ..
... ..

...



NEW MEXICO OIL CONSERVATION COMMISSION
SANTA FE, NEW MEXICO
APPLICATION FOR MULTIPLE COMPLETION

Form C-107
5-1-61

Operator SUPRON ENERGY CORPORATION		County Rio Arriba		Date October 13, 1977
Address P. O. Box 808, Farmington, New Mexico 87401		Lease JICARILLA "B"		Well No. 9
Location of Well X	Unit 26	Section 26	Township 26 North	Range 4 West

1. Has the New Mexico Oil Conservation Commission heretofore authorized the multiple completion of a well in these same pools or in the same zones within one mile of the subject well? YES _____ NO **X**
2. If answer is yes, identify one such instance: Order No. _____; Operator Lease, and Well No.: _____

3. The following facts are submitted:	Upper Zone	Intermediate Zone	Lower Zone
a. Name of Pool and Formation	Tapacito Pictured Cliffs		Blanco Mesaverde
b. Top and Bottom of Pay Section (Perforations)	3534' to 3640'		5194' to 5869'
c. Type of production (Oil or Gas)	Gas		Gas
d. Method of Production (Flowing or Artificial Lift)	Flowing		Flowing

4. The following are attached. (Please check YES or NO)

Yes	No	
<input checked="" type="checkbox"/>	<input type="checkbox"/>	a. Diagrammatic Sketch of the Multiple Completion, showing all casing strings, including diameters and setting depths, centralizers and/or turbolizers and location thereof, quantities used and top of cement, perforated intervals, tubing strings, including diameters and setting depth, location and type of packers and side door chokes, and such other information as may be pertinent.
<input checked="" type="checkbox"/>	<input type="checkbox"/>	b. Plat showing the location of all wells on applicant's lease, all offset wells on offset leases, and the names and addresses of operators of all leases offsetting applicant's lease.
<input checked="" type="checkbox"/>	<input type="checkbox"/>	c. Waivers consenting to such multiple completion from each offset operator, or in lieu thereof, evidence that said offset operators have been furnished copies of the application.*
<input type="checkbox"/>	<input checked="" type="checkbox"/>	d. Electrical log of the well or other acceptable log with tops and bottoms of producing zones and intervals of perforation indicated thereon. (If such log is not available at the time application is filed it shall be submitted as provided by Rule 112-A.)

5. List all offset operators to the lease on which this well is located together with their correct mailing address.

Consolidated Oil and Gas, P. O. Box 2038, Farmington, New Mexico 87401

6. Were all operators listed in Item 5 above notified and furnished a copy of this application? YES **X** NO _____. If answer is yes, give date of such notification **September 28, 1977**.

CERTIFICATE: I, the undersigned, state that I am the **Area Superintendent** of the **Supron Energy Corporation** (company), and that I am authorized by said company to make this report; and that this report was prepared under my supervision and direction and that the facts stated therein are true, correct and complete to the best of my knowledge.

Rudy D. Motto

Signature

*Should waivers from all offset operators not accompany an application for administrative approval, the New Mexico Oil Conservation Commission will hold the application for a period of twenty (20) days from date of receipt by the Commission's Santa Fe office. If, after said twenty-day period, no protest nor request for hearing is received by the Santa Fe office, the application will then be processed.

NOTE: If the proposed multiple completion will result in an unorthodox well location and/or a non-standard proration unit in one or more of the producing zones, then separate application for approval of the same should be filed simultaneously with this application.

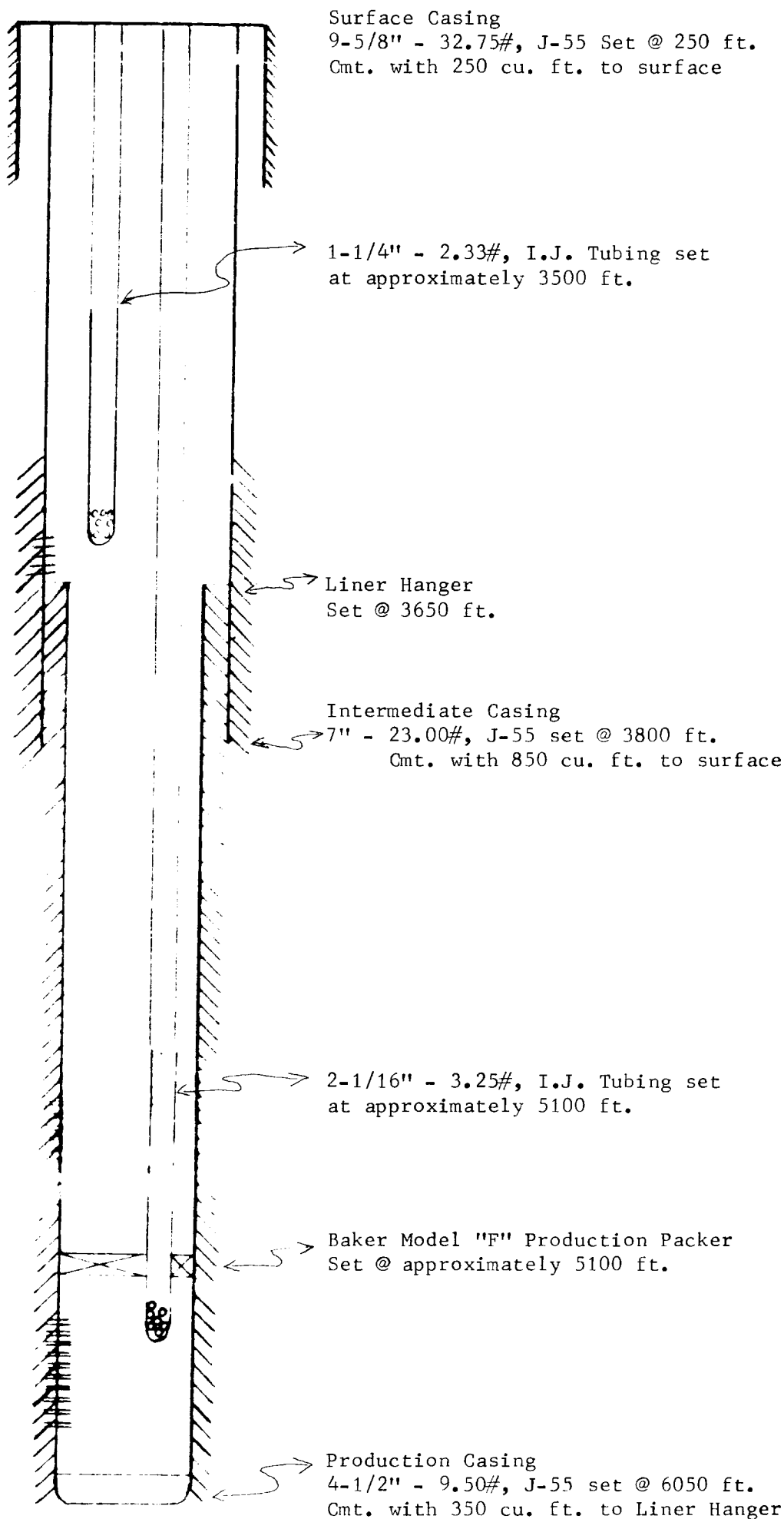
SUPRON ENERGY CORPORATION

JICARILLA "B" NO. 9

1835'/S and 1675'/W
Sec. 26, T-26N, R-4W
N.M.P.M., Rio Arriba
County, New Mexico.

Tapacito Pictured Cliffs
Pay Zone 3534' to 3640'

Blanco Mesaverde
Pay Zone 5194' to 5869'



SUPRON ENERGY CORPORATION

POST OFFICE BOX 808
FARMINGTON, NEW MEXICO 87401

September 28, 1977

Consolidated Oil and Gas, Inc.
P. O. Box 2038
Farmington, New Mexico 87401

Gentlemen:

Supron Energy Corporation proposes to dually complete their Jicarilla "B" No. 9 well in the Tapacito Pictured Cliff and Blanco Mesa Verde formations. This well is located 1835 feet from the South line and 1675 feet from the West line of Section 26, Township 26 North, Range 4 West, N.M.P.M., Rio Arriba County, New Mexico.

Our records indicate that you are the owner and operator of acreage which adjoins this drilling block. If you have no objections to this proposed dual completion, we would appreciate your signing the attached two (2) copies of this letter and returning same to this office.

Your prompt consideration of this will be greatly appreciated.

Yours very truly,

SUPRON ENERGY CORPORATION




Rudy D. Motto
Area Superintendent

RDM:ml

This above dual completion well
is hereby approved.

Consolidated Oil and Gas, Inc.

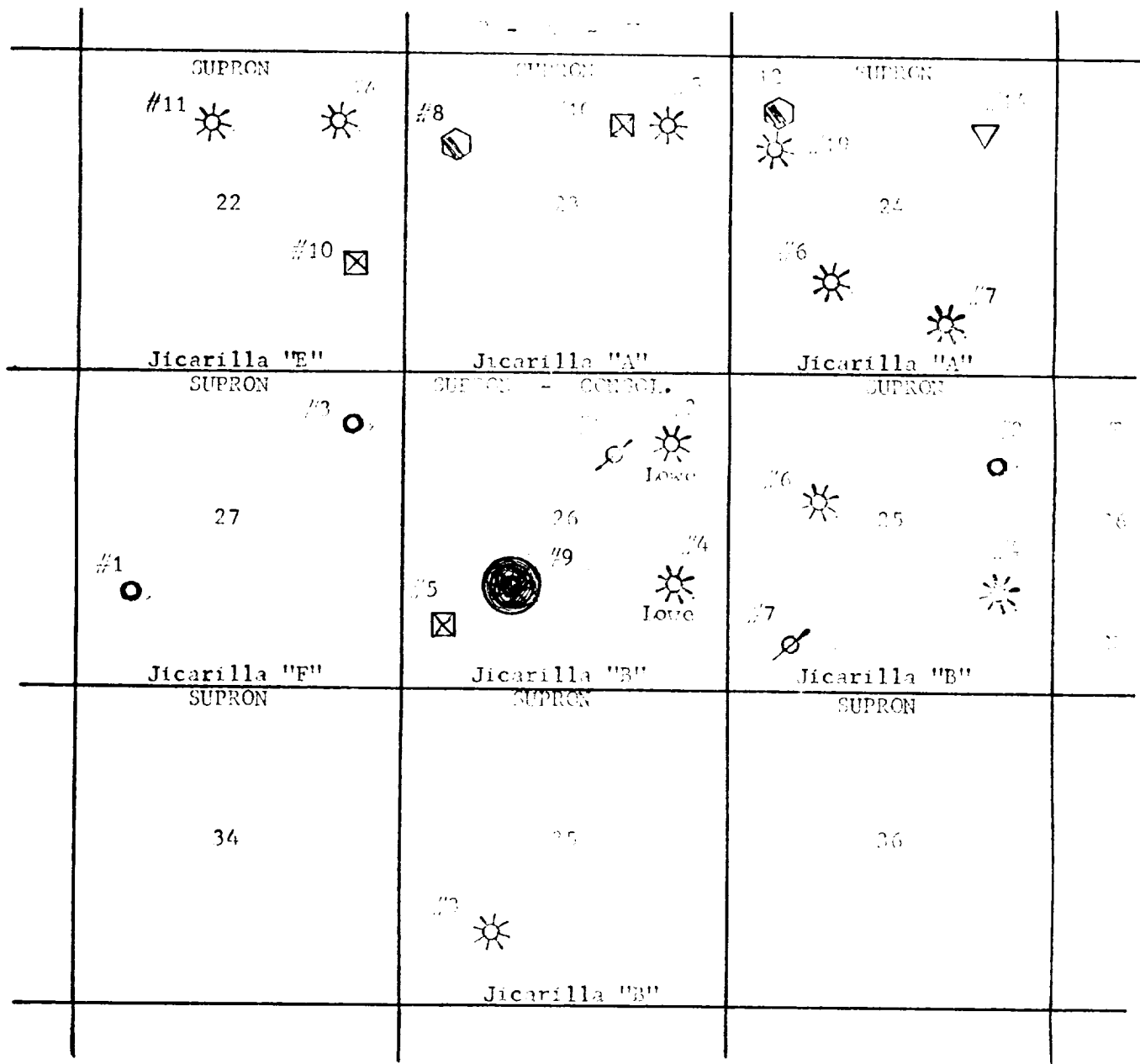
By 
Title Drilling Engineer
Date 9-30-77

OFFSHORE OPERATIONS PLAN

SUPRON ENERGY CORPORATION

WELL: JICARILLA "B" NO. 9

LOCATION: 1835 Feet from the South line and 1675 feet from the West line, Section 26, Township 26 North, Range 4 West, Rio Arriba County, New Mexico.



Proposed Mesaverde - Pictured Cliffs Dual Completion



Pictured Cliffs



Mesaverde - Pictured Cliffs Dual



Mesaverde



Dakota - Pictured Cliffs Dual



Tocito - Dakota



Gallup - Mesaverde Dual



Abandoned