


DEVIATION TABULATION REPORT

SUPRON ENERGY CORPORATION      JICARILLA "G"      2-R      1      26-N      5-W  
 Operator      Lease      Well No.      Sec.      Twp.      Rge.

<u>DEPTH</u>	<u>DEVIATION</u>	<u>DEPTH</u>	<u>DEVIATION</u>
300 Ft.	3/4°	2484 Ft.	1-1/2°
816 Ft.	1°	2807 Ft.	1-1/2°
1050 Ft.	1°	3300 Ft.	1-1/2°
1559 Ft.	3/4°	3600 Ft.	3/4°
1700 Ft.	1°	3839 Ft.	1°
2215 Ft.	1-1/4°	4201 Ft.	1-1/2°

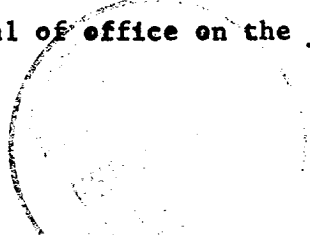

  
 \_\_\_\_\_  
 Area Superintendent

STATE OF New Mexico )  
 ) ss.  
 COUNTY OF San Juan )

On this 16th day of February, 1978,

before as personally appeared Rudy D. Motto, to me known to be the person (s) described in and who executed the foregoing instrument and acknowledged that they executed the same as their free act and deed.

IN WITNESS WHEREOF, I have set my hand and seal of office on the 16th day of February, 1978.

  
  
 \_\_\_\_\_  
 Notary Public in and for  
 \_\_\_\_\_  
 San Juan County, New Mexico

My Commission Expires: August 25, 1980