

OIL CONSERVATION COMMISSION
Albuquerque DISTRICT

OIL CONSERVATION COMMISSION
BOX 2088
SANTA FE, NEW MEXICO

DATE 10-13-78

RE: Proposed MC ✓
Proposed DHC _____
Proposed NSL _____
Proposed SWD _____
Proposed WFX _____
Proposed PMX _____

Gentlemen:


I have examined the application dated 10-6-78
for the Consolidated Oil & Gas Inc. M² Dwyer #1A
Operator Lease and Well No. Unit, S-T-R
K-11-26N-4W

and my recommendations are as follows:

Approve

Yours very truly,

AR Kendrick



Consolidated Oil & Gas, Inc.

LINCOLN TOWER BUILDING
1860 LINCOLN STREET
DENVER, COLORADO 80295
(303) 861-5252

October 6, 1978

Mr. J. D. Ramey,
Secretary-Director of the Commission
Oil Conservation Commission of
New Mexico
P. O. Box 2088
Santa Fe, New Mexico 87501



Re: Application for Multiple
Completion
McIntyre No. 1-A
Unit "K" Section 11, T26N, R4W
Rio Arriba County, New Mexico

Dear Mr. Ramey:

Consolidated Oil & Gas, Inc., hereby makes application for multiple completion of the above referenced well and respectfully requests your approval of said application. Our initial intentions were to singly complete this well in the Mesaverde and complete in the Dakota at a later date, should it be needed as a replacement for the McIntyre No. 1 or should 160 acre proration units be granted for the Dakota. However, careful economic and engineering evaluation of this approach has deemed it impractical and Consolidated has elected to dually complete this well at this time. As seen on the attached form C-102, we propose to jointly dedicate the 320 acres in this Dakota proration unit to both the McIntyre Well No. 1 and Well No. 1-A. All offset operators have been notified of this application for multiple completion by certified mail.

Your prompt attention and approval of this application will be greatly appreciated. Should there be any questions regarding this matter, please contact me at the above address or phone (303) 861-5252.

Very truly yours,

CONSOLIDATED OIL & GAS, INC.

C. M. Parham
Senior Production Engineer

CMP:sm

cc: Amoco Production Company-Denver, Colorado
Supron Energy Corporation-Dallas, Texas

NEW MEXICO OIL CONSERVATION COMMISSION
SANTA FE, NEW MEXICO
APPLICATION FOR MULTIPLE COMPLETION

Form C-107
5-1-61

Operator Consolidated Oil & Gas, Inc.		County Rio Arriba		Date October 6, 1978
Address 1860 Lincoln Street, Denver, Colorado 80295		Lease McIntyre		Well No. 1-A
Location of Well	Unit "K"	Section 11	Township 26 North	Range 4 West

1. Has the New Mexico Oil Conservation Commission heretofore authorized the multiple completion of a well in these same pools or in the same zones within one mile of the subject well? YES ☒ NO ☐
2. If answer is yes, identify one such instance: Order No. MC-1674; Operator Lease, and Well No.: COG-McIntyre No. 1

3. The following facts are submitted:	Upper Zone	Intermediate Zone	Lower Zone
a. Name of Pool and Formation	Blanco Mesaverde		Basin Dakota
b. Top and Bottom of Pay Section (Perforations)	5674'-5920'		7752'-7766'
c. Type of production (Oil or Gas)	Gas		Gas
d. Method of Production (Flowing or Artificial Lift)	Flowing		Flowing

4. The following are attached. (Please check YES or NO)

Yes	No	
<input checked="" type="checkbox"/>	<input type="checkbox"/>	a. Diagrammatic Sketch of the Multiple Completion, showing all casing strings, including diameters and setting depths, centralizers and/or turbolizers and location thereof, quantities used and top of cement, perforated intervals, tubing strings, including diameters and setting depth, location and type of packers and side door chokes, and such other information as may be pertinent.
<input checked="" type="checkbox"/>	<input type="checkbox"/>	b. Plat showing the location of all wells on applicant's lease, all offset wells on offset leases, and the names and addresses of operators of all leases offsetting applicant's lease.
<input checked="" type="checkbox"/>	<input type="checkbox"/>	c. Waivers consenting to such multiple completion from each offset operator, or in lieu thereof, evidence that said offset operators have been furnished copies of the application.*
<input type="checkbox"/>	<input checked="" type="checkbox"/>	d. Electrical log of the well or other acceptable log with tops and bottoms of producing zones and intervals of perforation indicated thereon. (If such log is not available at the time application is filed it shall be submitted as provided by Rule 112-A.)


5. List all offset operators to the lease on which this well is located together with their correct mailing address.

Supron Energy Corporation, Building V, Fifth Floor, 10300 North Central Expwy, Dallas, TX 75231

Amoco Production Company, 1616 Glenarm Place, Security Life Building, Denver, CO 80202

6. Were all operators listed in Item 5 above notified and furnished a copy of this application? YES ☒ NO ☐ If answer is yes, give date of such notification October 6, 1978

CERTIFICATE: I, the undersigned, state that I am the Senior Production Engr. of the Consolidated Oil & Gas, Inc. (company), and that I am authorized by said company to make this report; and that this report was prepared under my supervision and direction and that the facts stated therein are true, correct and complete to the best of my knowledge.

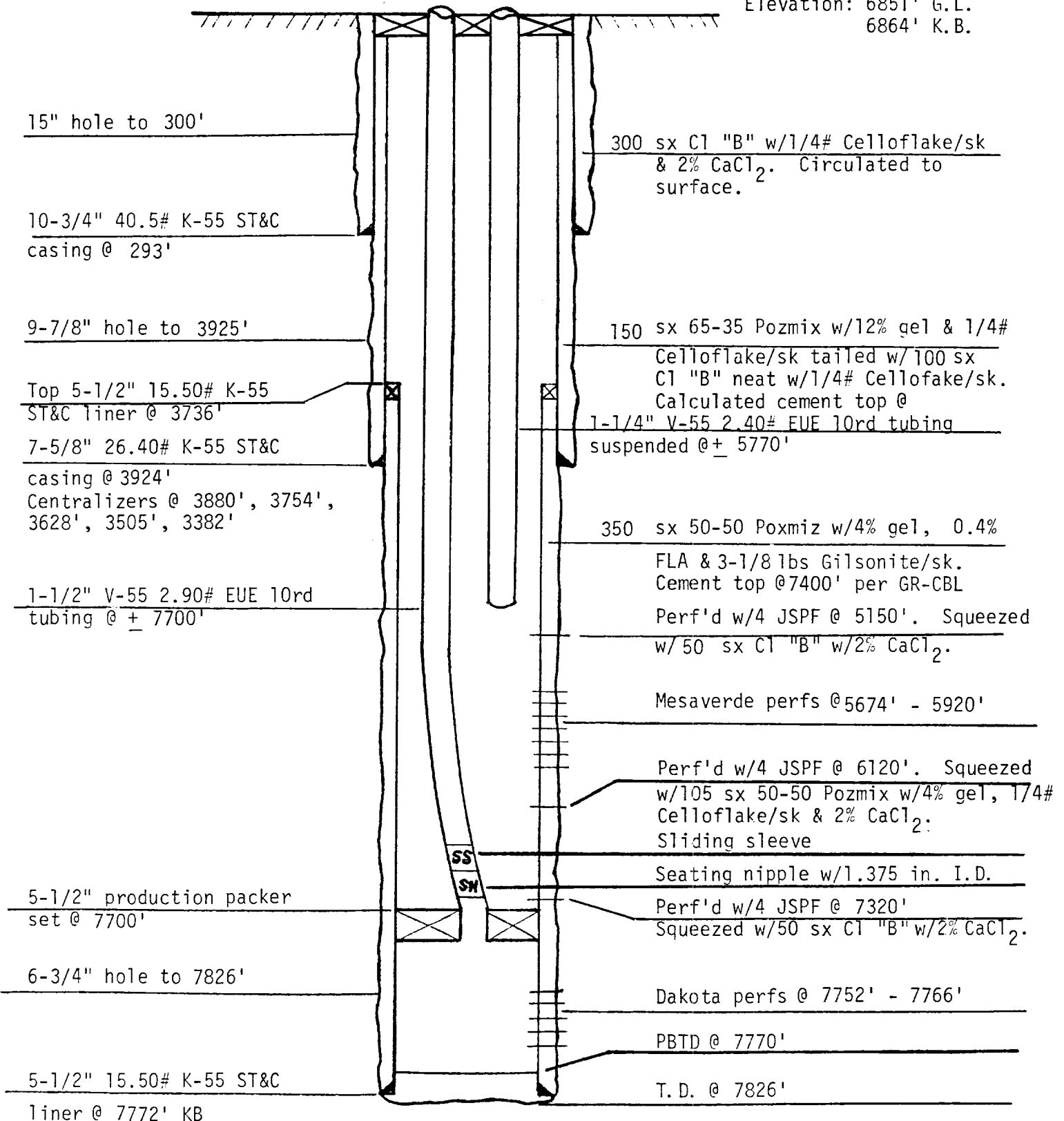

Signature

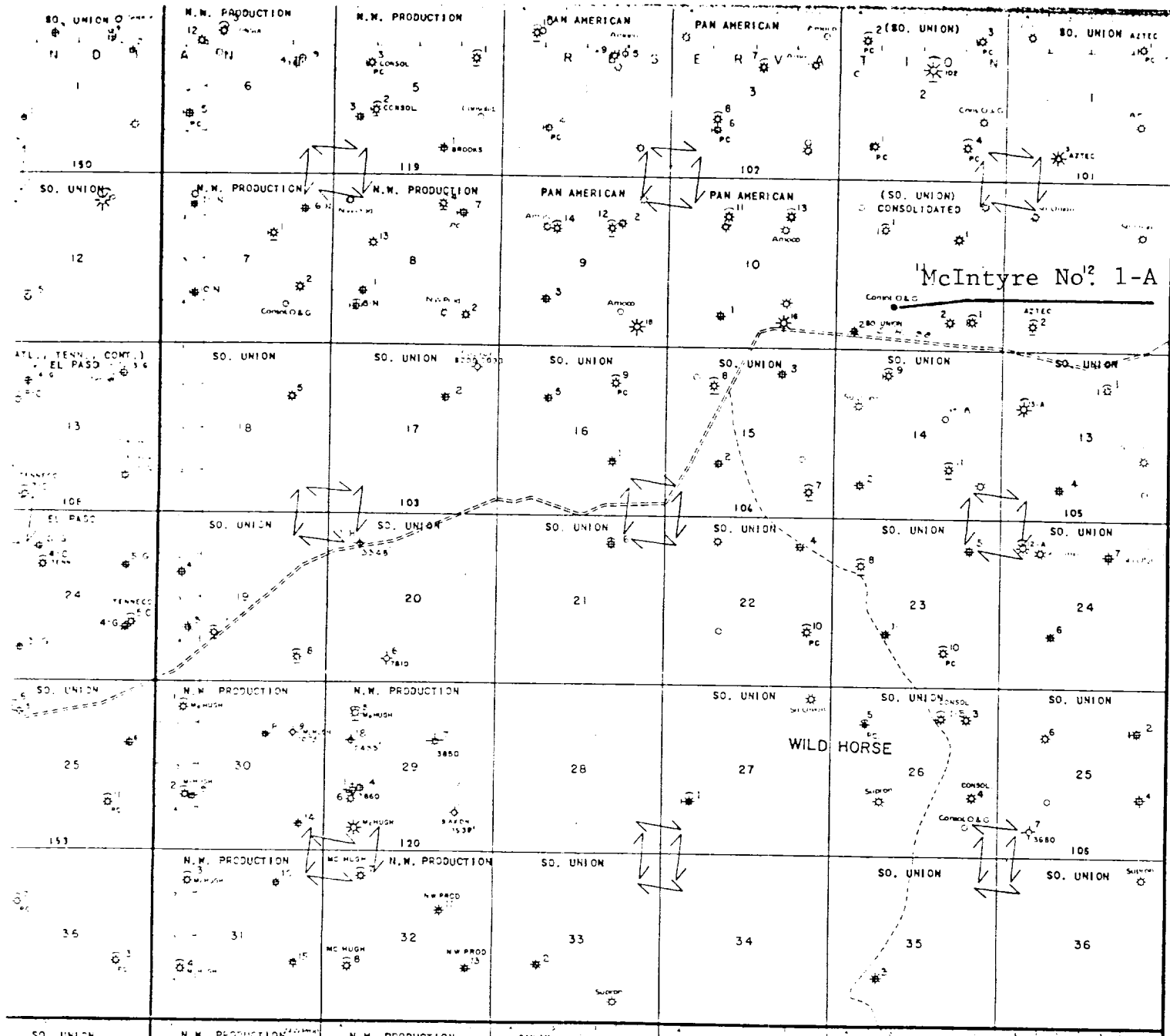
*Should waivers from all offset operators not accompany an application for administrative approval, the New Mexico Oil Conservation Commission will hold the application for a period of twenty (20) days from date of receipt by the Commission's Santa Fe office. If, after said twenty-day period, no protest nor request for hearing is received by the Santa Fe office, the application will then be processed.

NOTE: If the proposed multiple completion will result in an unorthodox well location and/or a non-standard perforation unit in one or more of the producing zones, then separate application for approval of the same should be filed simultaneously with this application.

Completion Schematic to Accompany
Application for Dual Completion
Consolidated Oil & Gas, Inc.
McIntyre No. 1-A
Section 11, T26N, R4W
Rio Arriba County, New Mexico

Elevation: 6851' G.L.
6864' K.B.





T.
26
N

LOCATION MAP

to Accompany Application for Dual Completion

McIntyre No. 1-A

Unit "K" Section 11, T26N, R4W

Rio Arriba County, New Mexico

**NEW MEXICO OIL CONSERVATION COMMISSION
WELL LOCATION AND ACREAGE DEDICATION PLAT**

All distances must be from the outer boundaries of the Section

Operator CONSOLIDATED OIL AND GAS, INC.			Lease McINTYRE		Well No 1 - A
Unit Letter K	Section 11	Township 26 NORTH	Range 4 WEST	County RIO ARriba	
Actual Footage Location of Well: 1450' feet from the SOUTH line and 1850' feet from the WEST line					
Ground Level Elev. 6851	Producing Formation Dakota		Pool Basin Dakota		Dedicated Acreage: 320 Acres

1. Outline the acreage dedicated to the subject well by colored pencil or hatchure marks on the plat below.
2. If more than one lease is dedicated to the well, outline each and identify the ownership thereof (both as to working interest and royalty).
3. If more than one lease of different ownership is dedicated to the well, have the interests of all owners been consolidated by communitization, unitization, force-pooling, etc?

() Yes () No If answer is "yes," type of consolidation _____

If answer is "no," list the owners and tract descriptions which have actually consolidated. (Use reverse side of this form if necessary.) _____

No allowable will be assigned to the well until all interests have been consolidated (by communitization, unitization, forced-pooling, or otherwise) or until a non standard unit, eliminating such interests, has been approved by the Commission.

Basin Dakota acreage (W/2 Section 11)
to be jointly dedicated to McIntyre No. 1
and McIntyre No. 1-A.

CERTIFICATION

I hereby certify that the information contained herein is true and complete to the best of my knowledge and belief.

D. T. Stogner, Jr.
Name

D. T. Stogner, Jr.

Position Chief Drilling and
Production Engineer

Company

Consolidated Oil & Gas, Inc.

Date

Jan. 5, 1978

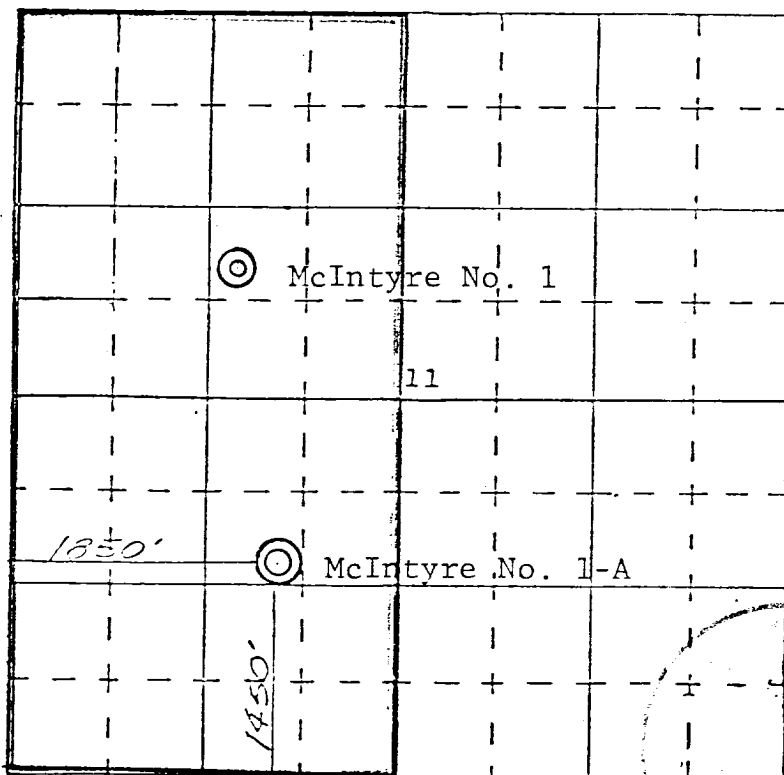
I hereby certify that the well location shown on this plat was plotted from field notes of actual surveys made by me or under my supervision, and that the same is true and correct to the best of my knowledge and belief.

29 November 1977

Date Surveyed

James P. Leese
Registered Professional Engineer
and/or Land Surveyor **James P. Leese**

Certificate No. 1463



SCALE—4 INCHES EQUALS 1 MILE

SAN JUAN ENGINEERING COMPANY, FARMINGTON, N. M.

OFFSET OPERATORS

TO

McINTYRE NO. 1-A


Section 11, T26N, R4W

Rio Arriba County, New Mexico

October 6, 1978

Supron Energy Corporation
Building V, Fifth Floor
10300 North Central Expressway
Dallas, Texas 75231

Amoco Production Company
Security Life Building
1616 Glenarm Place
Denver, Colorado 80202



Consolidated Oil & Gas, Inc.

LINCOLN TOWER BUILDING
1860 LINCOLN STREET
DENVER, COLORADO 80295
(303) 861-5252

October 6, 1978

Supron Energy Corporation
Building V, Fifth Floor
10300 North Central Expressway
Dallas, Texas 75231

Amoco Production Company
Security Life Building
1616 Glenarm Place
Denver, Colorado 80202

Re: Application for Multiple
Completion
McIntyre No. 1-A
Unit "K" Section 11, T26N, R4W
Rio Arriba County, New Mexico

Gentlemen:

Enclosed is a copy of our Application for Multiple Completion of the McIntyre No. 1-A well located in Section 11, Township 26 North, Range 4 West, Rio Arriba County, New Mexico. If, as offset operators, you have no objection to this dual completion; we will appreciate your so advising the New Mexico Oil & Gas Conservation Commission. A copy of your letter to the Commission directed to the undersigned would also be appreciated.

Thank you for your cooperation in this matter.

Very truly yours,

CONSOLIDATED OIL & GAS, INC.

C. M. Parham
Senior Production Engineer

CMP:sm
Enclosure
Certified Mail
Return Receipt Requested

cc: New Mexico Oil & Gas Conservation Commission