

OIL CONSERVATION COMMISSION
Cyle DISTRICT

OIL CONSERVATION COMMISSION
BOX 2088
SANTA FE, NEW MEXICO

DATE 2-6-78

RE: Proposed MC _____
Proposed DHC _____
Proposed NSL ✓ _____
Proposed SWD _____
Proposed WFX _____
Proposed PMX _____

Gentlemen:

I have examined the application dated 1-26-78
for the Jensen Oil Co. see below
Operator Lease and Well No. Unit, S-T-R

and my recommendations are as follows:

✓ Jicarilla A #9, 1850/N, 1450/W 20, 26N, 50W
Jicarilla A #10, 1190/S, 1590/E 18, 26N, 50W

Held until we can make a field
inspection or set for hearing

Yours very truly,

AR Kendrick

Tenneco Oil
A Tenneco Company

Penthouse
720 South Colorado Blvd.
Denver, Colorado 80222
(303) 758-7130



January 26, 1978

New Mexico Oil Conservation Commission
P.O. Box 2088
Santa Fe, New Mexico 87501

Attention: Mr. Joe D. Ramey
Secretary Director

Re: Applications for Unorthodox Locations
for the Jicarilla A Lease, Wells No.
9 and No. 10 in Rio Arriba County,
New Mexico in accordance with Rule
No. 104:D:II:f. Gallup Completions.

Gentlemen:

Attached in triplicate are a surveyors plat, ownership plat, and a topographical map for each of the above captioned wells.


The Jicarilla A Well No. 9 proposed site is 1850' FNL and 1450' FWL of Sec. 20, T26N, R5W, Rio Arriba County, New Mexico. This places the well 130' from the quarter/quarter line. The Jicarilla A Well No. 10 proposed site is 1190' FSL and 1590' FEL of Sec. 18, T26N, R5W, Rio Arriba County, New Mexico. This places the well 130' from the quarter/quarter line. These were the only feasible sites due to topographical conditions.

A copy of this application has been submitted to all offset operators by registered mail with a request that they furnish your office with a waiver of objection.

We respectfully request your approval of our application.

Yours very truly,

TENNECO OIL COMPANY



D.D. Myers
Division Production Manager



LETTER OF WAIVER

_____ hereby waives all objections to Tenneco Oil Company's application for unorthodox locations for their Jicarilla A Lease Wells No. 9 and No. 10 as proposed above.

BY: _____

DATE: _____

Registered Mail
Return Receipt Requested
DDM/TFD/jf

Tenneco Oil
A Tenneco Company

Penthouse
720 South Colorado Blvd.
Denver, Colorado 80222
(303) 758-7130



January 26, 1978

New Mexico Oil Conservation Commission
P.O. Box 2088
Santa Fe, New Mexico 87501

Attention: Mr. Joe D. Ramey
Secretary Director

Re: Applications for Unorthodox Locations
for the Jicarilla A Lease, Wells No.
9 and No. 10 in Rio Arriba County,
New Mexico in accordance with Rule
No. 104:D:II:f. Gallup Completions.

Gentlemen:

Attached in triplicate are a surveyors plat, ownership plat, and a topographical map for each of the above captioned wells.


The Jicarilla A Well No. 9 proposed site is 1850' FNL and 1450' FWL of Sec. 2 T26N, R5W, Rio Arriba County, New Mexico. This places the well 130' from the quarter/quarter line. The Jicarilla A Well No. 10 proposed site is 1190' FSL and 1590' FEL of Sec. 18, T26N, R5W, Rio Arriba County, New Mexico. This places the well 130' from the quarter/quarter line. These were the only feasible site due to topographical conditions.

A copy of this application has been submitted to all offset operators by registered mail with a request that they furnish your office with a waiver of objection.

We respectfully request your approval of our application.

Yours very truly,

TENNECO OIL COMPANY


D.D. Myers
D.D. Myers
Division Production Manager

LETTER OF WAIVER

Northwest Production Company hereby waives all objections to Tenneco Oil Company's application for unorthodox locations for their Jicarilla A Lease Wells No. 9, and No. 10 as proposed above.

BY: _____

DATE: _____

Registered Mail
Return Receipt Requested
DDM/TFD/jf

Tenneco Oil
A Tenneco Company

Penthouse
720 South Colorado Blvd.
Denver, Colorado 80222
(303) 758-7130



January 26, 1978

New Mexico Oil Conservation Commission
P.O. Box 2088
Santa Fe, New Mexico 87501

Attention: Mr. Joe D. Ramey
Secretary Director

Re: Applications for Unorthodox Locations
for the Jicarilla A Lease, Wells No.
9 and No. 10 in Rio Arriba County,
New Mexico in accordance with Rule
No. 104:D:II:f. Gallup Completions.

Gentlemen:

Attached in triplicate are a surveyors plat, ownership plat, and a topographical map for each of the above captioned wells.

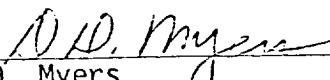
The Jicarilla A Well No. 9 proposed site is 1850' FNL and 1450' FWL of Sec. 20 T26N, R5W, Rio Arriba County, New Mexico. This places the well 130' from the quarter/quarter line. The Jicarilla A Well No. 10 proposed site is 1190' FSL and 1590' FEL of Sec. 18, T26N, R5W, Rio Arriba County, New Mexico. This places the well 130' from the quarter/quarter line. These were the only feasible sites due to topographical conditions.


A copy of this application has been submitted to all offset operators by registered mail with a request that they furnish your office with a waiver of objection.

We respectfully request your approval of our application.

Yours very truly,

TENNECO OIL COMPANY


D.D. Myers
Division Production Manager



LETTER OF WAIVER

Pan American Energy hereby waives all objections to Tenneco Oil Company's application for unorthodox locations for their Jicarilla A Lease Wells No. 9, and No. 10 as proposed above.

BY: _____

DATE: _____

Registered Mail
Return Receipt Requested
DDM/TFD/jf

Tenneco Oil
A Tenneco Company

Penthouse
720 South Colorado Blvd.
Denver, Colorado 80222
(303) 758-7130



January 26, 1978

New Mexico Oil Conservation Commission
P.O. Box 2088
Santa Fe, New Mexico 87501

Attention: Mr. Joe D. Ramey
Secretary Director

Re: Applications for Unorthodox Locations
for the Jicarilla A Lease, Wells No.
9 and No. 10 in Rio Arriba County,
New Mexico in accordance with Rule
No. 104:D:II:f. Gallup Completions.

Gentlemen:

Attached in triplicate are a surveyors plat, ownership plat, and a topographical map for each of the above captioned wells.


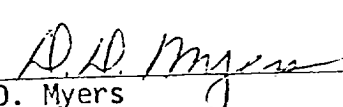
The Jicarilla A Well No. 9 proposed site is 1850' FNL and 1450' FWL of Sec. 20, T26N, R5W, Rio Arriba County, New Mexico. This places the well 130' from the quarter/quarter line. The Jicarilla A Well No. 10 proposed site is 1190' FSL and 1590' FEL of Sec. 18, T26N, R5W, Rio Arriba County, New Mexico. This places the well 130' from the quarter/quarter line. These were the only feasible sites due to topographical conditions.

A copy of this application has been submitted to all offset operators by registered mail with a request that they furnish your office with a waiver of objection.

We respectfully request your approval of our application.

Yours very truly,

TENNECO OIL COMPANY



D.D. Myers
Division Production Manager

LETTER OF WAIVER

Marathon Oil Company hereby waives all objections to Tenneco Oil Company's application for unorthodox locations for their Jicarilla A Lease Wells No. 9 and No. 10 as proposed above.

BY: _____

DATE: _____

Registered Mail
Return Receipt Requested
DDM/TFD/jf

Tenneco Oil
A Tenneco Company

Penthouse
720 South Colorado Blvd.
Denver, Colorado 80222
(303) 758-7130



January 26, 1978

New Mexico Oil Conservation Commission
P.O. Box 2088
Santa Fe, New Mexico 87501

Attention: Mr. Joe D. Ramey
Secretary Director

Re: Applications for Unorthodox Locations
for the Jicarilla A Lease, Wells No.
9 and No. 10 in Rio Arriba County,
New Mexico in accordance with Rule
No. 104:D:II:f. Gallup Completions.

Gentlemen:

Attached in triplicate are a surveyors plat, ownership plat, and a topographical map for each of the above captioned wells.

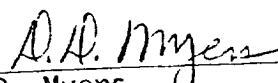
The Jicarilla A Well No. 9 proposed site is 1850' FNL and 1450' FWL of Sec. 20, T26N, R5W, Rio Arriba County, New Mexico. This places the well 130' from the quarter/quarter line. The Jicarilla A Well No. 10 proposed site is 1190' FSL and 1590' FEL of Sec. 18, T26N, R5W, Rio Arriba County, New Mexico. This places the well 130' from the quarter/quarter line. These were the only feasible sites due to topographical conditions.


A copy of this application has been submitted to all offset operators by registered mail with a request that they furnish your office with a waiver of objection.

We respectfully request your approval of our application.

Yours very truly,

TENNECO OIL COMPANY


D.D. Myers
Division Production Manager



LETTER OF WAIVER

Continental Oil Company hereby waives all objections to Tenneco Oil Company's application for unorthodox locations for their Jicarilla A Lease Wells No. 9 and No. 10 as proposed above.

BY: _____

DATE: _____

Registered Mail
Return Receipt Requested
DDM/TFD/jf

Tenneco Oil
A Tenneco Company

Penthouse
720 South Colorado Blvd.
Denver, Colorado 80222
(303) 758-7130



January 26, 1978

New Mexico Oil Conservation Commission
P.O. Box 2088
Santa Fe, New Mexico 87501

Attention: Mr. Joe D. Ramey
Secretary Director

Re: Applications for Unorthodox Locations
for the Jicarilla A Lease, Wells No.
9 and No. 10 in Rio Arriba County,
New Mexico in accordance with Rule
No. 104:D:II:f. Gallup Completions.

Gentlemen:

Attached in triplicate are a surveyors plat, ownership plat, and a topographical map for each of the above captioned wells.

The Jicarilla A Well No. 9 proposed site is 1850' FNL and 1450' FWL of Sec. 20, T26N, R5W, Rio Arriba County, New Mexico. This places the well 130' from the quarter/quarter line. The Jicarilla A Well No. 10 proposed site is 1190' FSL and 1590' FEL of Sec. 18, T26N, R5W, Rio Arriba County, New Mexico. This places the well 130' from the quarter/quarter line. These were the only feasible sites due to topographical conditions.

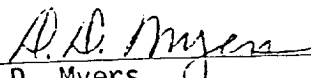
A copy of this application has been submitted to all offset operators by registered mail with a request that they furnish your office with a waiver of objection.

We respectfully request your approval of our application.

Yours very truly,

TENNECO OIL COMPANY




D.D. Myers
Division Production Manager

LETTER OF WAIVER

Atlantic Richfield Company hereby waives all objections to Tenneco Oil Company's application for unorthodox locations for their Jicarilla A Lease Wells No. 9, and No. 10 as proposed above.

BY: _____

DATE: _____

Registered Mail
Return Receipt Requested
DDM/TFD/jf

Tenneco Oil
A Tenneco Company

Penthouse
720 South Colorado Blvd.
Denver, Colorado 80222
(303) 758-7130



January 26, 1978

New Mexico Oil Conservation Commission
P.O. Box 2088
Santa Fe, New Mexico 87501

Attention: Mr. Joe D. Ramey
Secretary Director

Re: Applications for Unorthodox Locations
for the Jicarilla A Lease, Wells No.
9 and No. 10 in Rio Arriba County,
New Mexico in accordance with Rule
No. 104:D:II:f. Gallup Completions.

Gentlemen:

Attached in triplicate are a surveyors plat, ownership plat, and a topographical map for each of the above captioned wells.

The Jicarilla A Well No. 9 proposed site is 1850' FNL and 1450' FWL of Sec. 20, T26N, R5W, Rio Arriba County, New Mexico. This places the well 130' from the quarter/quarter line. The Jicarilla A Well No. 10 proposed site is 1190' FSL and 1590' FEL of Sec. 18, T26N, R5W, Rio Arriba County, New Mexico. This places the well 130' from the quarter/quarter line. These were the only feasible sites due to topographical conditions.

A copy of this application has been submitted to all offset operators by registered mail with a request that they furnish your office with a waiver of objection.


We respectfully request your approval of our application.

Yours very truly,

TENNECO OIL COMPANY

D.D. Myers

D.D. Myers
Division Production Manager



LETTER OF WAIVER

El Paso Natural Gas Company hereby waives all objections to Tenneco Oil Company's application for unorthodox locations for their Jicarilla A Lease Wells No. 9 and No. 10 as proposed above.

BY: _____

DATE: _____

Registered Mail
Return Receipt Requested
DDM/TFD/jf

Tenneco Oil
A Tenneco Company

Penthouse
720 South Colorado Blvd.
Denver, Colorado 80222
(303) 758-7130



January 26, 1978

New Mexico Oil Conservation Commission
P.O. Box 2088
Santa Fe, New Mexico 87501

Attention: Mr. Joe D. Ramey
Secretary Director

Re: Applications for Unorthodox Locations
for the Jicarilla A Lease, Wells No.
9 and No. 10 in Rio Arriba County,
New Mexico in accordance with Rule
No. 104:D:II:f. Gallup Completions.

Gentlemen:

Attached in triplicate are a surveyors plat, ownership plat, and a topographical map for each of the above captioned wells.

The Jicarilla A Well No. 9 proposed site is 1850' FNL and 1450' FWL of Sec. 20, T26N, R5W, Rio Arriba County, New Mexico. This places the well 130' from the quarter/quarter line. The Jicarilla A Well No. 10 proposed site is 1190' FSL and 1590' FEL of Sec. 18, T26N, R5W, Rio Arriba County, New Mexico. This places the well 130' from the quarter/quarter line. These were the only feasible sites due to topographical conditions.

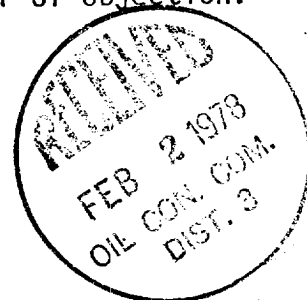
A copy of this application has been submitted to all offset operators by registered mail with a request that they furnish your office with a waiver of objection.

We respectfully request your approval of our application.

Yours very truly,

TENNECO OIL COMPANY


D.D. Myers
Division Production Manager



LETTER OF WAIVER

Caulkins Oil Company hereby waives all objections to Tenneco Oil Company's application for unorthodox locations for their Jicarilla A Lease Wells No. 9, and No. 10 as proposed above.

BY: _____

DATE: _____

Registered Mail
Return Receipt Requested
DDM/TFD/jf

Tenneco Oil
A Tenneco Company

Penthouse
720 South Colorado Blvd.
Denver, Colorado 80222
(303) 758-7130



January 26, 1978

New Mexico Oil Conservation Commission
P.O. Box 2088
Santa Fe, New Mexico 87501

Attention: Mr. Joe D. Ramey
Secretary Director

Re: Applications for Unorthodox Locations
for the Jicarilla A Lease, Wells No.
9 and No. 10 in Rio Arriba County,
New Mexico in accordance with Rule
No. 104:D:II:f. Gallup Completions.

Gentlemen:

Attached in triplicate are a surveyors plat, ownership plat, and a topographical map for each of the above captioned wells.

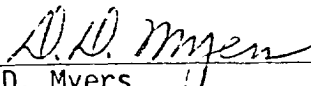
The Jicarilla A Well No. 9 proposed site is 1850' FNL and 1450' FWL of Sec. 20, T26N, R5W, Rio Arriba County, New Mexico. This places the well 130' from the quarter/quarter line. The Jicarilla A Well No. 10 proposed site is 1190' FSL and 1590' FEL of Sec. 18, T26N, R5W, Rio Arriba County, New Mexico. This places the well 130' from the quarter/quarter line. These were the only feasible sites due to topographical conditions.

A copy of this application has been submitted to all offset operators by registered mail with a request that they furnish your office with a waiver of objection.

We respectfully request your approval of our application.

Yours very truly,

TENNECO OIL COMPANY


D.D. Myers
Division Production Manager

LETTER OF WAIVER

Occidental Petroleum Corporation hereby waives all objections to Tenneco Oil Company's application for unorthodox locations for their Jicarilla A Lease Wells No. 9, and No. 10 as proposed above.

BY: _____

DATE: _____

Registered Mail
Return Receipt Requested
DDM/TFD/jf

NEW MEXICO OIL CONSERVATION COMMISSION
WELL LOCATION AND ACREAGE DEDICATION PLAT

Form C-102
Supersedes C-128
Effective 1-1-65

All distances must be from the outer boundaries of the Section.

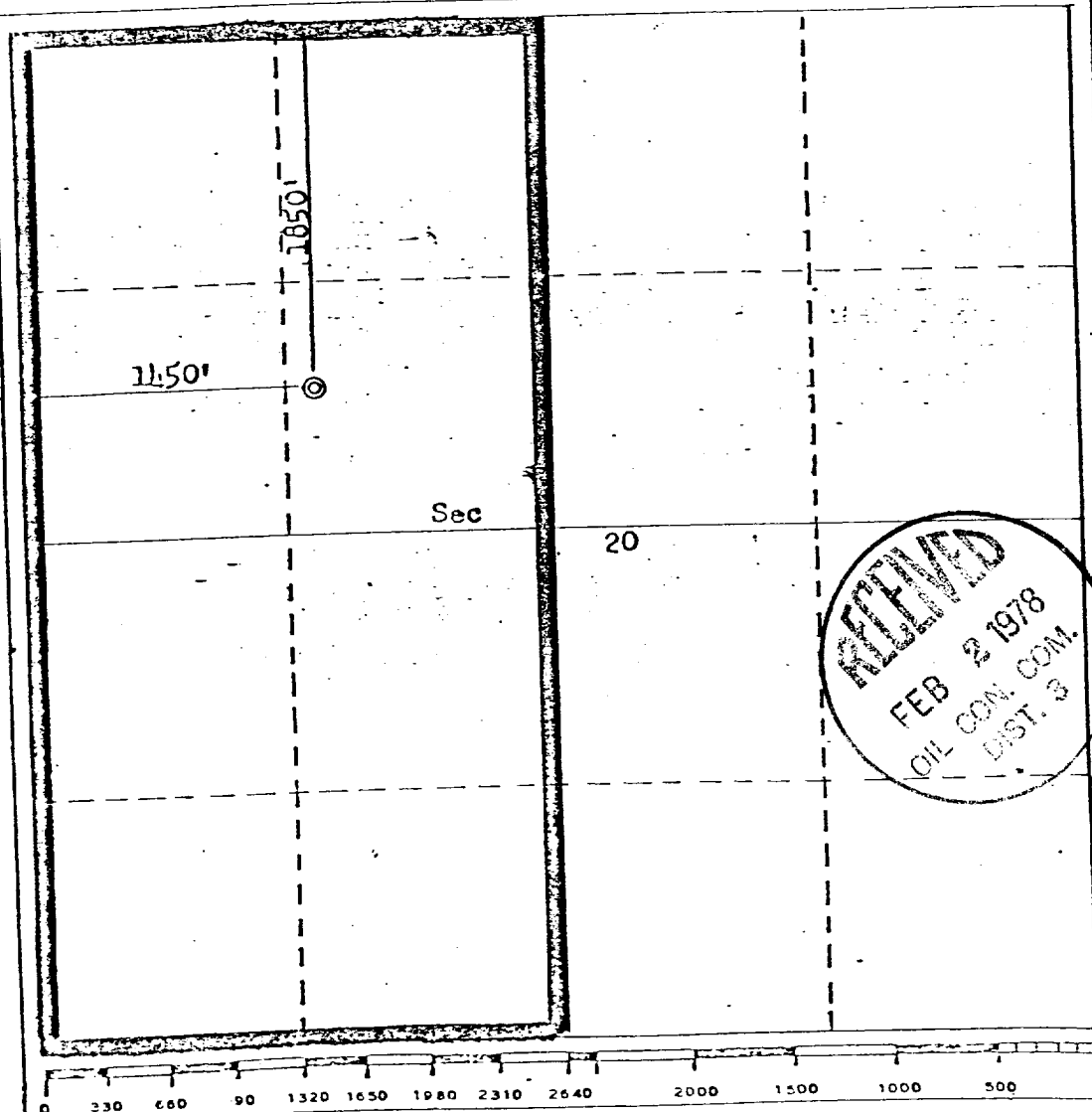
Operator Tenneco Oil Company			Lease Jicarilla "A"		Well No. 9
Unit Letter F	Section 20	Township 26N	Range 5W	County Rio Arriba	
Actual Footage Location of Well: 1850 feet from the North line and 1450 feet from the West line					
Ground Level Elev. 6685	Producing Formation Tapacito Gallup		Pool Tapacito Gallup	Dedicated Acreage 320.00 W/2 Acres	

1. Outline the acreage dedicated to the subject well by colored pencil or hatchure marks on the plat below.
2. If more than one lease is dedicated to the well, outline each and identify the ownership thereof (both as to working interest and royalty).
3. If more than one lease of different ownership is dedicated to the well, have the interests of all owners been consolidated by communitization, unitization, force-pooling, etc?

☒ Yes ☐ No If answer is "yes," type of consolidation Joint Operating Agreement

If answer is "no," list the owners and tract descriptions which have actually been consolidated. (Use reverse side of this form if necessary.)

No allowable will be assigned to the well until all interests have been consolidated (by communitization, unitization, forced-pooling, or otherwise) or until a non-standard unit, eliminating such interests, has been approved by the Commission.



CERTIFICATION

I hereby certify that the information contained herein is true and complete to the best of my knowledge and belief.

Name J. H. K. Drake
Position Production Analyst
Company Tenneco Oil Company

Date 1/26/78

I hereby certify that the well location shown on this plat was plotted from field notes of actual surveys made by me or under my supervision, and that the same is true and correct to the best of my knowledge and belief.

Date Surveyed December 30, 1977
Registered Professional Engineer and/or Land Surveyor Fred Z. Kerr Jr.

Certificate No.

3950

NEW MEXICO OIL CONSERVATION COMMISSION
WELL LOCATION AND ACREAGE DEDICATION PLAT

Form C-102
Supersedes C-128
Effective 1-1-65

All distances must be from the outer boundaries of the Section.

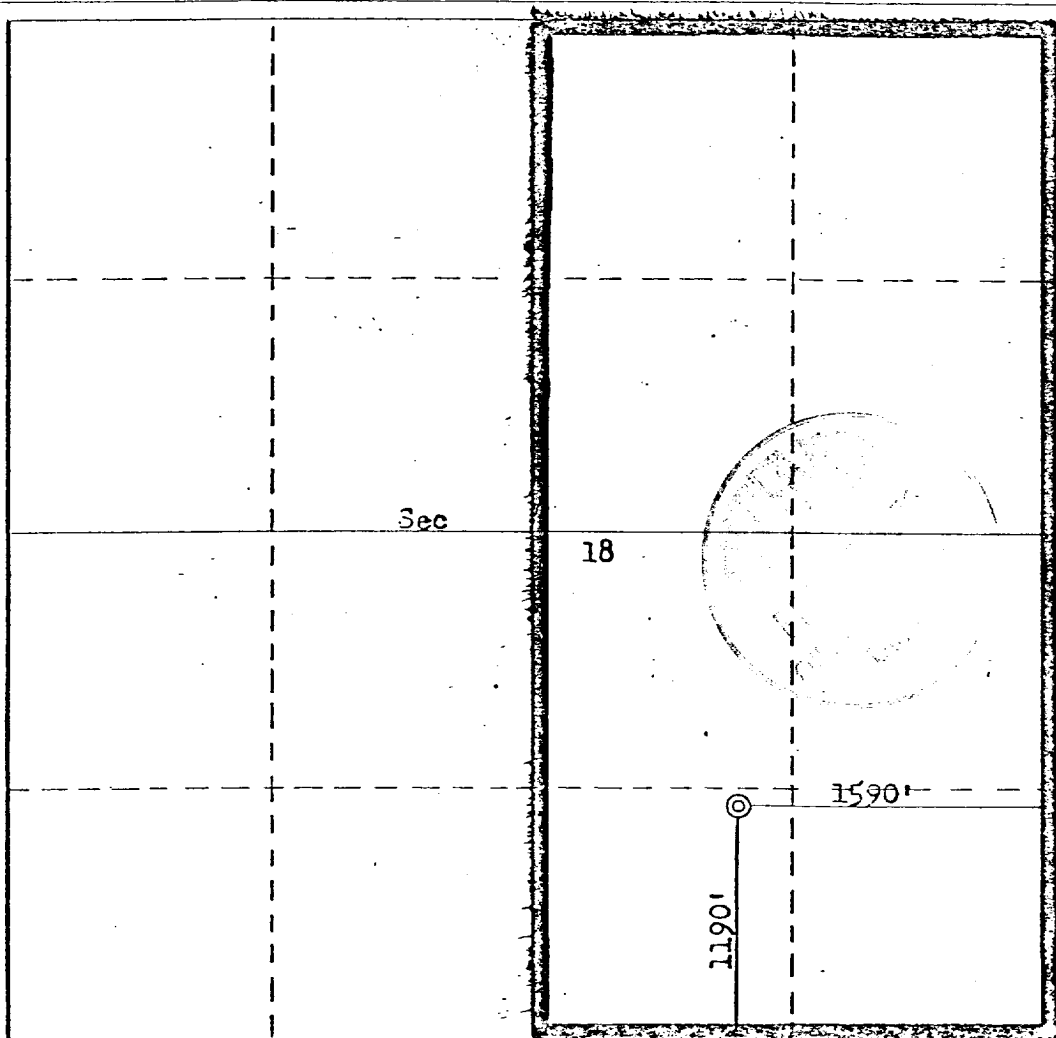
Operator Tenneco Oil Company			Lease Jicarilla "A"		Well No. 10
Unit Letter 0	Section 18	Township 26N	Range 5W	County Rio Arriba	
Actual Footage Location of Well:					
1190 feet from the South line and		1590 feet from the East line			
Ground Level Elev. 5609	Producing Formation Tapacito Gallup		Pool Tapacito Gallup		Dedicated Acreage: 320.00 E/2 Acres

1. Outline the acreage dedicated to the subject well by colored pencil or hachure marks on the plat below.
2. If more than one lease is dedicated to the well, outline each and identify the ownership thereof (both as to working interest and royalty).
3. If more than one lease of different ownership is dedicated to the well, have the interests of all owners been consolidated by communitization, unitization, force-pooling, etc?

☒ Yes ☐ No If answer is "yes," type of consolidation Joint Operating Agreement

If answer is "no," list the owners and tract descriptions which have actually been consolidated. (Use reverse side of this form if necessary.) _____

No allowable will be assigned to the well until all interests have been consolidated (by communitization, unitization, forced-pooling, or otherwise) or until a non-standard unit, eliminating such interests, has been approved by the Commission.



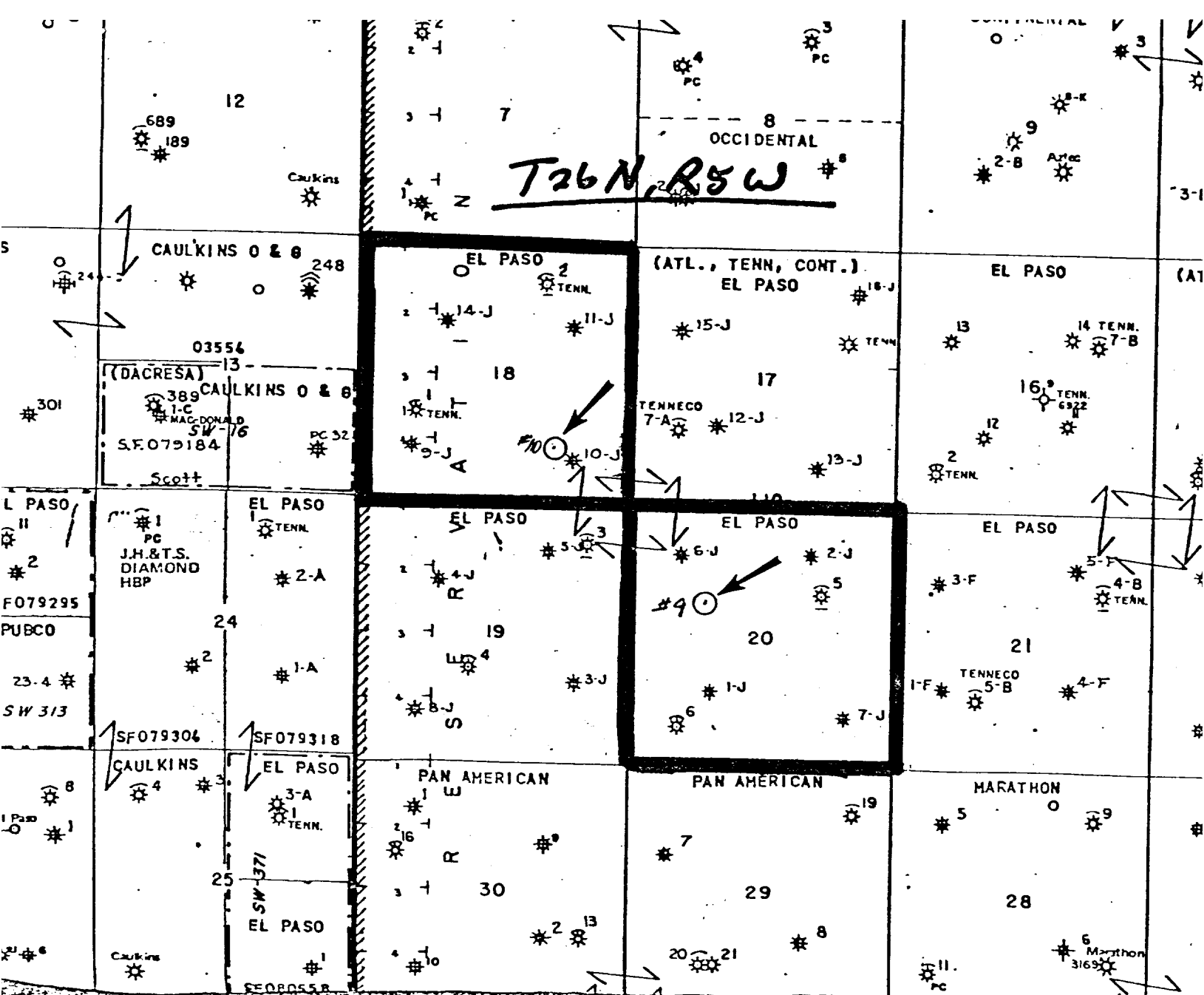
CERTIFICATION

I hereby certify that the information contained herein is true and complete to the best of my knowledge and belief.

Name: *Fred B. Kerr Jr.*
 Position: Production Analyst
 Company: Tenneco Oil Company
 Date: 1/26/78

I hereby certify that the well location shown on this plat was plotted from field notes of actual surveys made by me or under my supervision, and that the same is true and correct to the best of my knowledge and belief.

Date Surveyed: December 30, 1977
 Registered Professional Engineer and/or Land Surveyor:
Fred B. Kerr Jr.
 Certificate No. 3950



Northwest Production Company
P.O. Box 1796
El Paso, Texas 79949

Pan American Energy
700 Fidelity Plaza
Oklahoma City, Oklahoma 73102

Marathon Oil Company
Box 552
Midland, Texas 79702

Continental Oil Company
Box 460
Hobbs, New Mexico 88240

Atlantic Richfield Company
Box 1610, Room 325
Midland, Texas 79701

El Paso Natural Gas Company
P.O. Box 990
Farmington, N.M. 87401

Caulkins Oil Company
2100 Colorado State Bank Building
1600 Broadway
Denver, Colorado 80202

Occidental Petroleum Corporation
2223 West Loop South
Suite 400
Houston, Texas 77027

