

OIL CONSERVATION COMMISSION
Alto DISTRICT

Dick Starnes

OIL CONSERVATION COMMISSION
BOX 2088
SANTA FE, NEW MEXICO

DATE January 22, 1980

RE: Proposed MC X
Proposed DHC _____
Proposed NSL _____
Proposed SWD _____
Proposed WFX _____
Proposed PMX _____

Gentlemen:

I have examined the application dated January 8, 1980
for the Supron Energy Corp., Lease and Well No. #13, M-36-26N-4W
Operator Lease and Well No. Unit, S-T-R

and my recommendations are as follows:

Approve

Yours very truly,

Frank S. Clary

NEW MEXICO OIL CONSERVATION COMMISSION
 SANTA FE, NEW MEXICO
 APPLICATION FOR MULTIPLE COMPLETION

Form O-117
 5-1-81

Operator SUPRON ENERGY CORPORATION		County Rio Arriba	Date January 8, 1980
Address P.O. Box 808, Farmington, New Mex.		Lease JICARILLA "B"	Well No. 13
Unit M	Section 36	Township 26 North	Range 4 West

1. Has the New Mexico Oil Conservation Commission heretofore authorized the multiple completion of a well in these same pools or in the same zone within one mile of the subject well? YES _____ NO **XX**

2. If answer is yes, identify one such instance: Order No. _____ ; Operator Lease, and Well No.: _____

3. The following facts are submitted:

	Upper Zone	Intermediate Zone	Lower Zone
a. Name of Pool and Formation	Pictured Cliffs		Mesaverde
b. Top and Bottom of Pay Section (Perforations)	3712 - 3742		5730 - 5974
c. Type of production (Oil or Gas)	Gas		Gas
d. Method of Production (Flowing or Artificial Lift)	Flowing		Flowing

4. The following are attached. (Please check YES or NO)
- | | | |
|---|-----------------------------|---|
| Yes <input checked="" type="checkbox"/> | No <input type="checkbox"/> | a. Diagrammatic Sketch of the Multiple Completion, showing all casing strings, including diameters and setting depths, centralizers and/or turbolizers and location thereof, quantities used and top of cement, perforated intervals, tubing strings, including diameters and setting depth, location and type of packers and side door chokes, and such other information as may be pertinent. |
| Yes <input checked="" type="checkbox"/> | No <input type="checkbox"/> | b. Plat showing the location of all wells on applicant's lease, all offset wells on offset leases, and the names and addresses of operators of all leases offsetting applicant's lease. |
| Yes <input checked="" type="checkbox"/> | No <input type="checkbox"/> | c. Waivers consenting to such multiple completion from each offset operator, or in lieu thereof, evidence that said offset operators have been furnished copies of the application. |
| Yes <input checked="" type="checkbox"/> | No <input type="checkbox"/> | d. Electrical log of the well or other acceptable log with tops and bottoms of producing zones and intervals of perforation indicated thereon. (If such log is not available at the time application is filed it shall be submitted as provided by Rule 112-A.) |

5. List all offset operators to the lease on which this well is located together with their correct mailing address.

Consolidated Oil and Gas Company - 1860 Lincoln Street, Denver, Colorado 80203

Conoco, Inc. - P.O. Box 460, Hobbs, New Mexico 88240

Culf Oil Company - Box 670, Hobbs, New Mexico 88240

6. Were all operators listed in Item 5 above notified and furnished a copy of this application? YES **XX** NO ____ . If answer is yes, give date of such notification **January 8, 1980**

CERTIFICATE: I, the undersigned, state that I am the Production Superintendent of the Supron Energy Corporation (company), and that I am authorized by said company to make this report and that this report was prepared under my supervision and direction and that the facts stated therein are true, correct and complete to the best of my knowledge.

Kenneth S. [Signature]

NEW MEXICO OIL CONSERVATION COMMISSION
 RECEIVED
 JAN 13 1980

*Should waivers from all offset operators not accompany an application for administrative approval, the New Mexico Oil Conservation Commission will hold the application for a period of twenty (20) days from date of receipt by the Commission's Santa Fe office. If, after said twenty-day period, no protest nor request for hearing is received by the Santa Fe office, the application will then be processed.

NOTE: If the proposed multiple completion will result in an unorthodox well location and/or a non-standard perforation unit in one or more of the pools, a separate application for approval of the same should be filed simultaneously with this application.

OIL CONSERVATION COMMISSION
Alto DISTRICT

Dick Starnits

OIL CONSERVATION COMMISSION
BOX 2088
SANTA FE, NEW MEXICO

DATE January 22, 1980
RE: Proposed MC X
Proposed DHC _____
Proposed NSL _____
Proposed SWD _____
Proposed WFX _____
Proposed PMX _____

Gentlemen:

I have examined the application dated January 8, 1980
for the Super Energy Corp., Tronilla B#13, M-36-26N-4W
Operator Lease and Well No. Unit, S-T-R

and my recommendations are as follows:

Approve

Yours very truly,

Frank S. Clary

NEW MEXICO OIL CONSERVATION COMMISSION
SANTA FE, NEW MEXICO
APPLICATION FOR MULTIPLE COMPLETION

Form C-107
5-1-61

Operator SUPRON ENERGY CORPORATION		County Rio Arriba	Date January 8, 1980
Address P.O. Box 808, Farmington, New Mex.		Lease JICARILLA "B"	Well No. 13
Location of Well	Unit M	Section 36	Township 26 North
			Range 4 West

1. Has the New Mexico Oil Conservation Commission heretofore authorized the multiple completion of a well in these same pools or in the same zones within one mile of the subject well? YES _____ NO **XX**
2. If answer is yes, identify one such instance: Order No. _____; Operator Lease, and Well No.: _____

3. The following facts are submitted:	Upper Zone	Intermediate Zone	Lower Zone
a. Name of Pool and Formation	Pictured Cliffs		Mesaverde
b. Top and Bottom of Pay Section (Perforations)	3712 - 3742		5730 - 5974
c. Type of production (Oil or Gas)	Gas		Gas
d. Method of Production (Flowing or Artificial Lift)	Flowing		Flowing

4. The following are attached. (Please check YES or NO)

Yes	No	
<input checked="" type="checkbox"/>	<input type="checkbox"/>	a. Diagrammatic Sketch of the Multiple Completion, showing all casing strings, including diameters and setting depths, centralizers and/or turbolizers and location thereof, quantities used and top of cement, perforated intervals, tubing strings, including diameters and setting depth, location and type of packers and side door chokes, and such other information as may be pertinent.
<input checked="" type="checkbox"/>	<input type="checkbox"/>	b. Plat showing the location of all wells on applicant's lease, all offset wells on offset leases, and the names and addresses of operators of all leases offsetting applicant's lease.
<input checked="" type="checkbox"/>	<input type="checkbox"/>	c. Waivers consenting to such multiple completion from each offset operator, or in lieu thereof, evidence that said offset operators have been furnished copies of the application.*
<input checked="" type="checkbox"/>	<input type="checkbox"/>	d. Electrical log of the well or other acceptable log with tops and bottoms of producing zones and intervals of perforation indicated thereon. (If such log is not available at the time application is filed it shall be submitted as provided by Rule 112-A.)

5. List all offset operators to the lease on which this well is located together with their correct mailing address.

Consolidated Oil and Gas Company - 1860 Lincoln Street, Denver, Colorado 80203

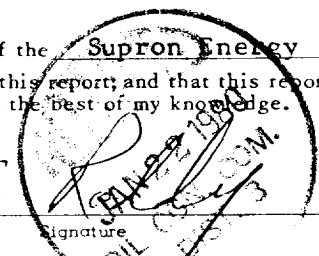
Conoco, Inc. - P.O. Box 460, Hobbs, New Mexico 88240

Gulf Oil Company - Box 670, Hobbs, New Mexico 88240

6. Were all operators listed in Item 5 above notified and furnished a copy of this application? YES **XX** NO _____. If answer is yes, give date of such notification **January 8, 1980**.

CERTIFICATE: I, the undersigned, state that I am the **Production Superintendent** of the **Supron Energy Corporation** (company), and that I am authorized by said company to make this report and that this report was prepared under my supervision and direction and that the facts stated therein are true, correct and complete to the best of my knowledge.

Kenneth E. [Signature]
Signature



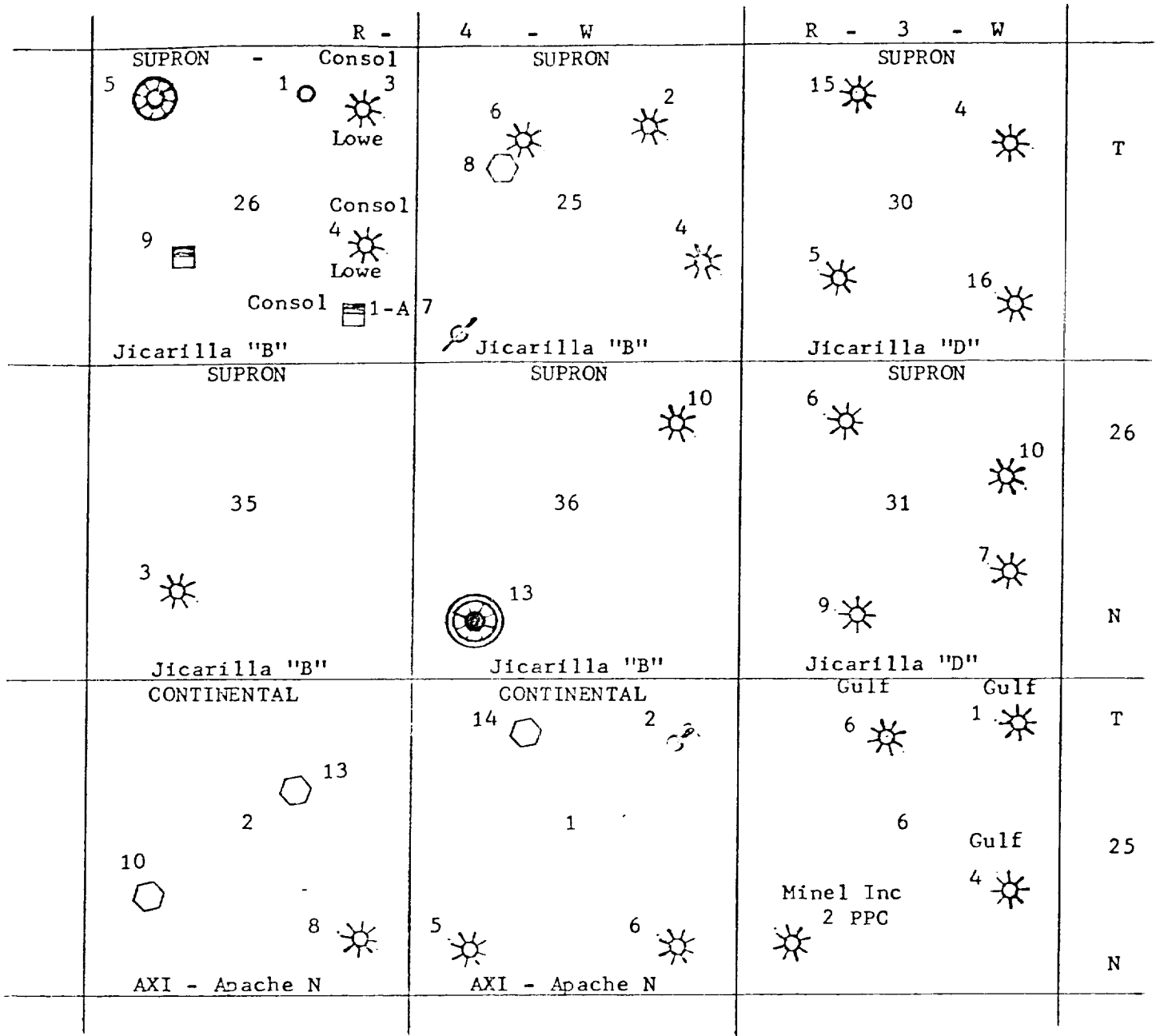
*Should waivers from all offset operators not accompany an application for administrative approval, the New Mexico Oil Conservation Commission will hold the application for a period of twenty (20) days from date of receipt by the Commission's Santa Fe office. If, after said twenty-day period, no protest nor request for hearing is received by the Santa Fe office, the application will then be processed.

NOTE: If the proposed multiple completion will result in an unorthodox well location and/or a non-standard proration unit in one or more of the producing zones, then separate application for approval of the same should be filed simultaneously with this application.

SUPRON ENERGY CORPORATION

WELL: JICARILLA "B" NO. 13

LOCATION: 850 Feet from the South line and 870 feet from the West line of Sec. 36, Twp. 26 North, Rge. 4 West, N.M.P.M., Rio Arriba County, New Mexico.



Proposed Blanco Mesaverde and Tapacito Pictured Cliffs



Pictured Cliffs - Mesaverde



Mesaverde



Pictured Cliffs




Dakota - Pictured Cliffs



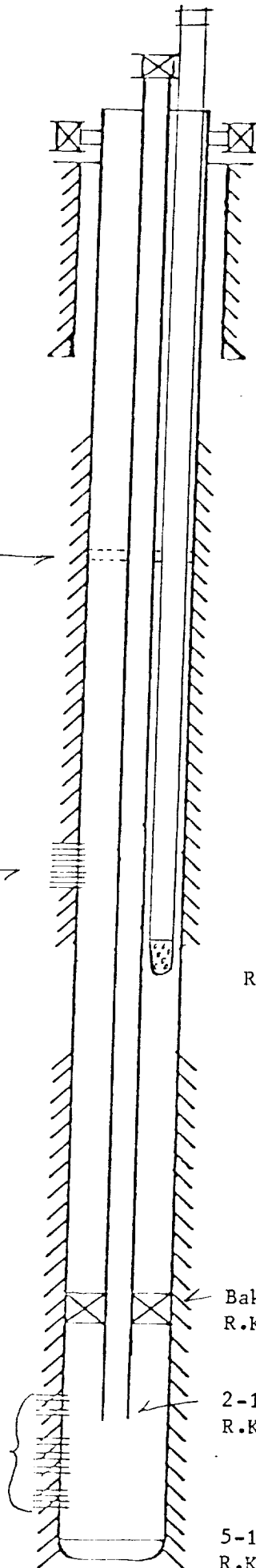
Dakota - Mesaverde



Plugged



SUPRON ENERGY CORPORATION
JICARILLA "B" NO. 13
850'/S; 870'/W Line of
Sec. 36, T-26N, R-4W,
Rio Arriba County, New Mexico



9-5/8", 32.30# Csg. Set at 262' R.K.

DV Tool set at 2314 ft.

P.C. Perforations: 10 Holes
3712 - 3742 ft.

2-1/16", 3.25# I.J. Tbg. set at 3787 ft
R.K.B.

Baker 5-1/2" Lok-Set Packer set at 5626 f
R.K.B.

2-1/16", 3.25# I.J. Tbg. set at 5890 ft.
R.K.B.

5-1/2", 15.50#, K-55 Csg. set at 6058 ft.
R.K.B.

Mesaverde Perforations: 20 Holes
5730 - 5974 ft.

