



LEASE Romero Com

WELL NO. 1

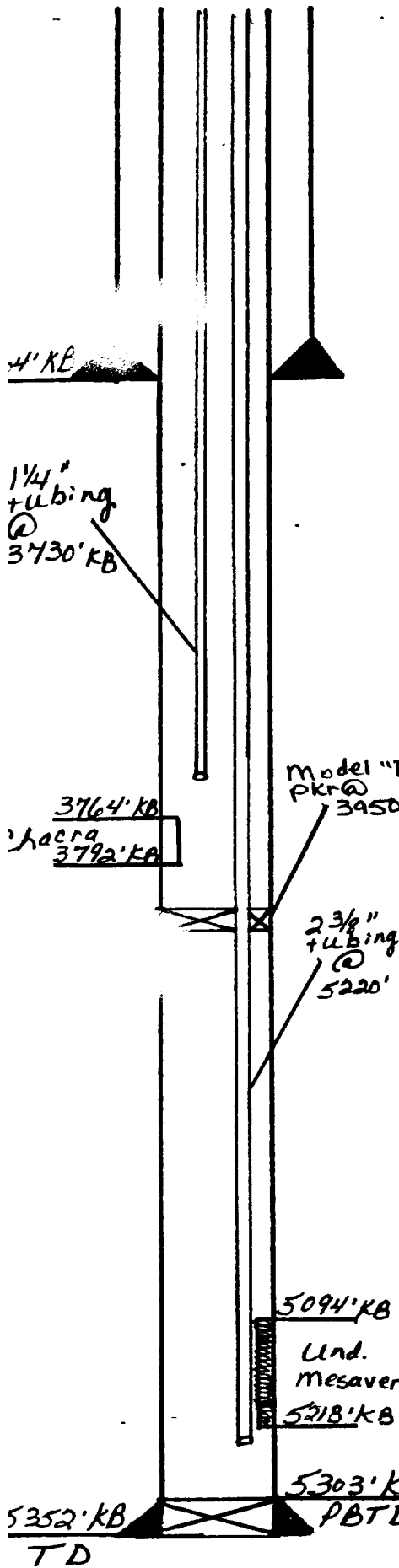
9-5/8 "OD, 36 LB, K-55 CSG.W/ 270 CF

TOC @ Surface

7 "OD, 26 LB, N-80, C-95 CSG.W/ 947 CF

TOC @ 800' KB

DETAILED PROCEDURE



# OIL CONSERVATION DIVISION

STATE OF NEW MEXICO  
ENERGY AND MINERALS DEPARTMENT

P. O. BOX 2088  
SANTA FE, NEW MEXICO 87501

Form C-107  
Revised 10-1-78

All distances must be from the outer boundaries of the Section.

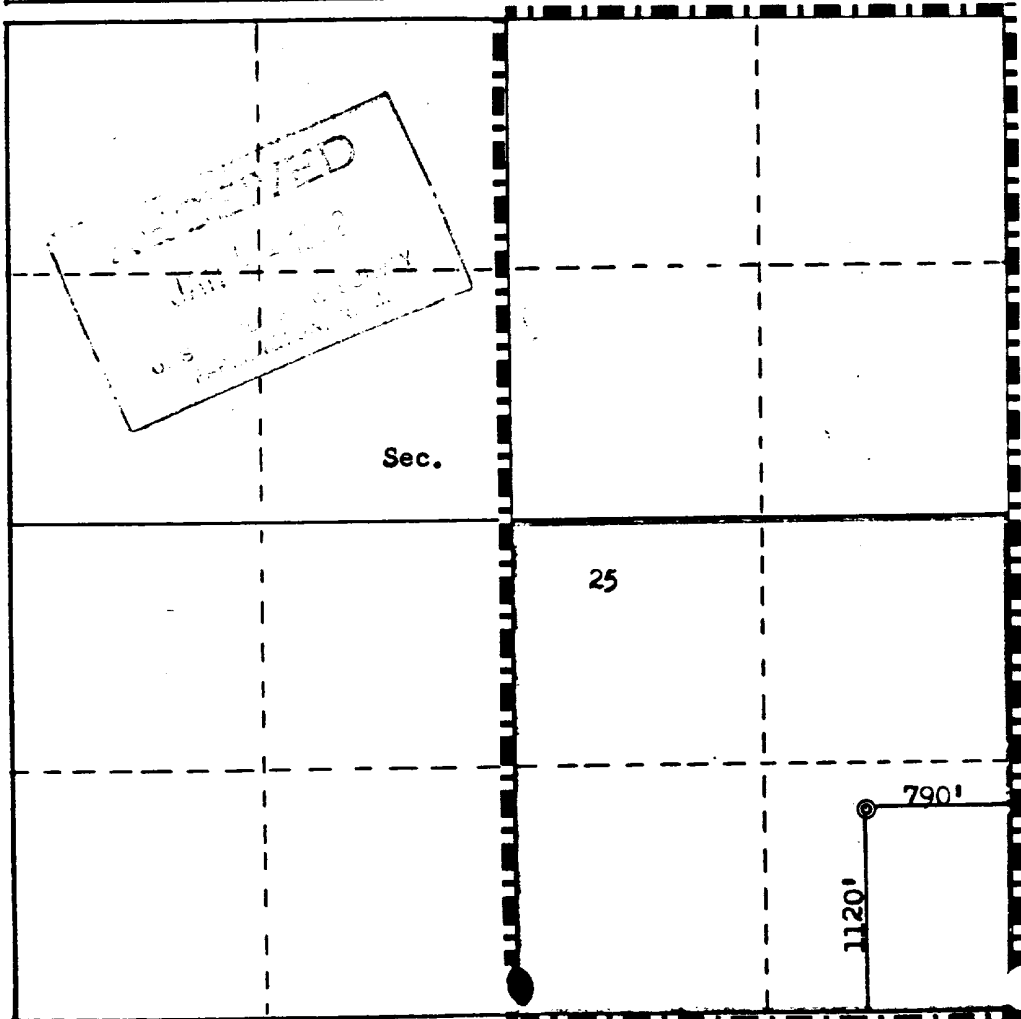
Operator <b>TENNECO OIL COMPANY</b>			Lease <b>ROMERO COM</b>		Well No. <b>1</b>
Unit Letter <b>P</b>	Section <b>25</b>	Township <b>26N</b>	Range <b>6W</b>	County <b>Rio Arriba</b>	
Actual Footage Location of Well: <b>1120</b> feet from the <b>South</b> line and <b>790</b> feet from the <b>East</b> line					
Ground Level Elev: <b>6568</b>	Producing Formation <b>Mesaverde/Chacra</b>		Pool <b>Und. Mesaverde/Chacra</b>		Dedicated Acreage: <b>320/160</b> Acres

1. Outline the acreage dedicated to the subject well by colored pencil or hachure marks on the plat below.
2. If more than one lease is dedicated to the well, outline each and identify the ownership thereof (both as to working interest and royalty).
3. If more than one lease of different ownership is dedicated to the well, have the interests of all owners been consolidated by communitization, unitization, force-pooling, etc?
 

Yes     No    If answer is "yes," type of consolidation \_\_\_\_\_

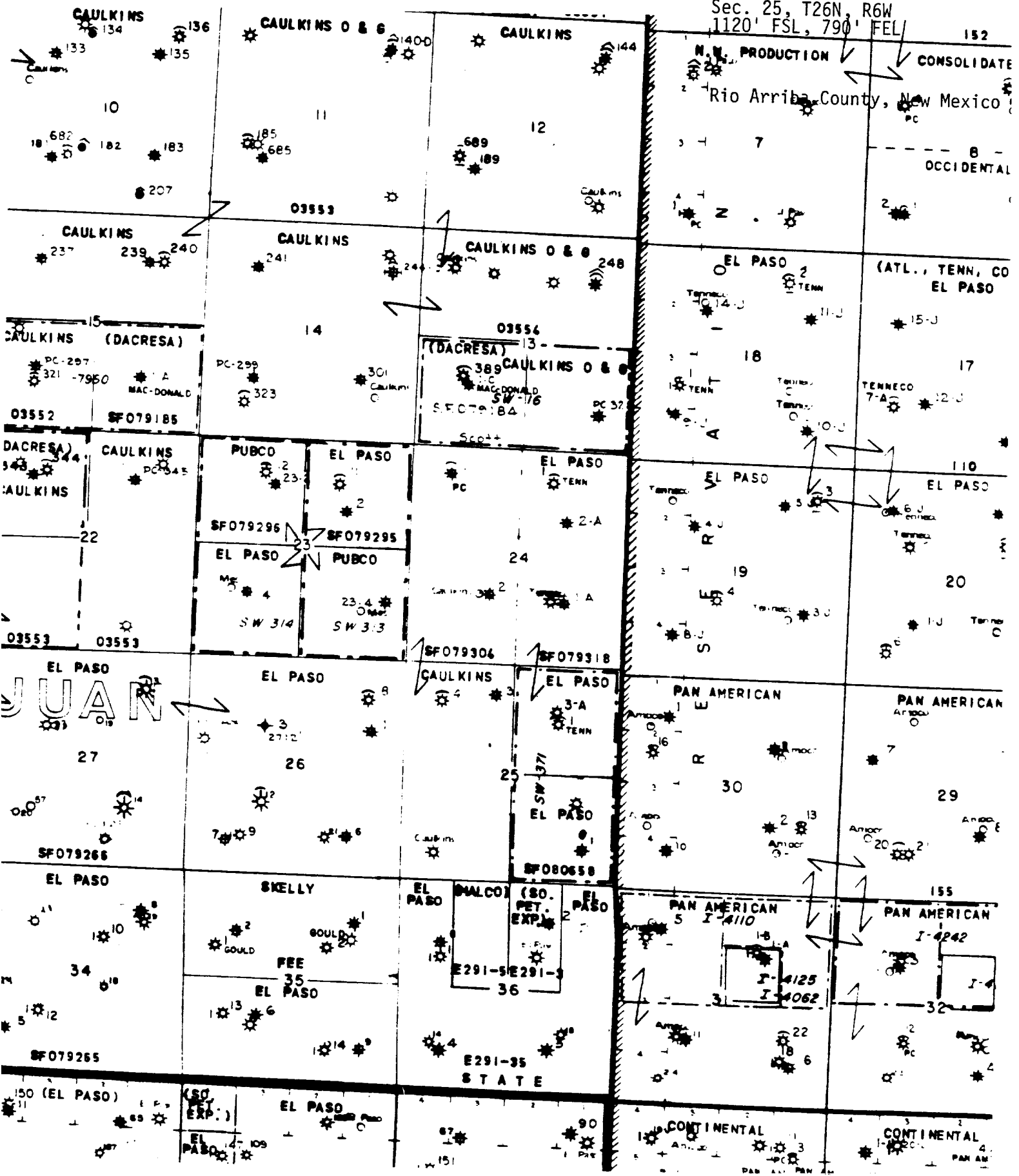
If answer is "no," list the owners and tract descriptions which have actually been consolidated. (Use reverse side of this form if necessary.) \_\_\_\_\_

No allowable will be assigned to the well until all interests have been consolidated (by communitization, unitization, forced-pooling, or otherwise) or until a non-standard unit, eliminating such interests, has been approved by the Commission.



CERTIFICATION	
I hereby certify that the information contained herein is true and complete to the best of my knowledge and belief.	
<i>Don H. Morrison</i>	Name
Production Analyst	Position
Tenneco Oil Company	Company
10-13-81	Date
I hereby certify that the well location shown on this plat was plotted from field notes of actual surveys made by me or under my supervision, and that the same is true and correct to the best of my knowledge and belief.	
Date Surveyed <b>October 1, 1981</b>	
Registered Professional Engineer and Land Surveyor	<i>Fred B. Kern</i>
Certificate No. _____	

Tenneco Oil Company  
Romero Com 1  
Sec. 25, T26N, R6W  
1120' FSL, 790' FEL



N.W. PRODUCTION CONSOLIDATE  
Rio Arriba County, New Mexico

8 OCCIDENTAL

(ATL., TENN, CO EL PASO

TENNECO 7-A

EL PASO

PAN AMERICAN

PAN AMERICAN I-4242

CONTINENTAL

APPLICATION FOR MULTIPLE COMPLETION  
List of Offset Operators

Tenneco Oil Company  
Romero Com 1  
Sec. 25, T26N, R6W  
1120' FSL, 790' FEL  
Rio Arriba County, New Mexico

El Paso Natural Gas  
P. O. Box 990  
Farmington, NM 87401

Caulkins Oil Co.  
1600 Broadway, Suite 2100  
Denver, CO 80202

Amoco Production Co.  
1670 Broadway  
Denver, CO 80202

Mesa Petroleum Co.  
1660 Lincoln St., Suite 2800  
Denver, CO 80203